

**2012 Summer Kickoff**  
**June 8-10, 2012**  
**8<sup>th</sup> Grade Boys**

<b>Pool A</b>	<b>W</b>	<b>L</b>	<b>Pool B</b>	<b>W</b>	<b>L</b>	<b>Pool C</b>	<b>W</b>	<b>L</b>
1. Wichita Saints	I	II	5. KS Defenders	II	I	9. CO Billups Elite	III	
2. MO Rockets		III	6. OK Ice		III	10. NLHA-KS Black	I	II
3. OK Burners Elite	III		7. KC Orangemen	I	II	11. OK Eagles	II	I
4. KC Crunch Elite	II	I	8. NEN Thunder National	III		12. AR Hawks		III

<b>Pool D</b>	<b>W</b>	<b>L</b>	<b>Pool E</b>	<b>W</b>	<b>L</b>	<b>Pool F</b>	<b>W</b>	<b>L</b>
13. NLHA-KS Orange	III		17. Panthers Next		III	21. KS Legendz	I	II
14. CO Billups Select	I	II	18. KS Elite 14U	III		22. Team Beatrice NE	I	II
15. OKC Swagg		III	19. NE CSS 8 <sup>th</sup>	I	II	23. OK Elite	I	II
16. Team NE Express	II	I	20. CO The Force	II	I	24. Tulsa Hawks	III	

<b>Pool G</b>	<b>W</b>	<b>L</b>	<b>Pool H</b>	<b>W</b>	<b>L</b>	<b>Pool I</b>	<b>W</b>	<b>L</b>
25. CKE	I	II	29. Northern OK	II	I	33. Eureka Tornados	II	I
26. Hesston Swathers	II	I	30. Augusta Orioles		III	34. Haven Wildcats		III
27. Sedgwick-KS		III	31. Garden City White	III		35. CO Empire BB Club	II	I
28. AR Thunder	III		32. OKC Heat	I	II	36. MBD - MO	II	I

<b>Pool J</b>	<b>W</b>	<b>L</b>	<b>Pool K</b>	<b>W</b>	<b>L</b>	<b>Pool L</b>	<b>W</b>	<b>L</b>
37. Topeka Lakers Elite	II	I	41. GP Owls	I	III	45. Mid Kansas Taliaferro	III	I
38. Hugoton Eagles	III		42. CO 5280 Hoops	III	I	46. Haysville Elite	II	II
39. Midwest Titans	I	II	43. Olpe-KS		III	47. CO Hornets Blue	III	
40. All Frontier Attack		III	44. Midwest Mavericks	III		48. KS Warriors	I	III
			50. KS Prime Time	II	II	49. Wichita Wizards		III

All games played at Newton HS, Chisholm MS, Bethel College and Lindley Hall  
The top 2 teams in pools A-F to bracket A. Others to Bracket B.  
The top 2 teams in pools G-L to bracket B. Others to Bracket C  
Tie Breaker – 2 way – Head to Head; 3 way – Coin Flip

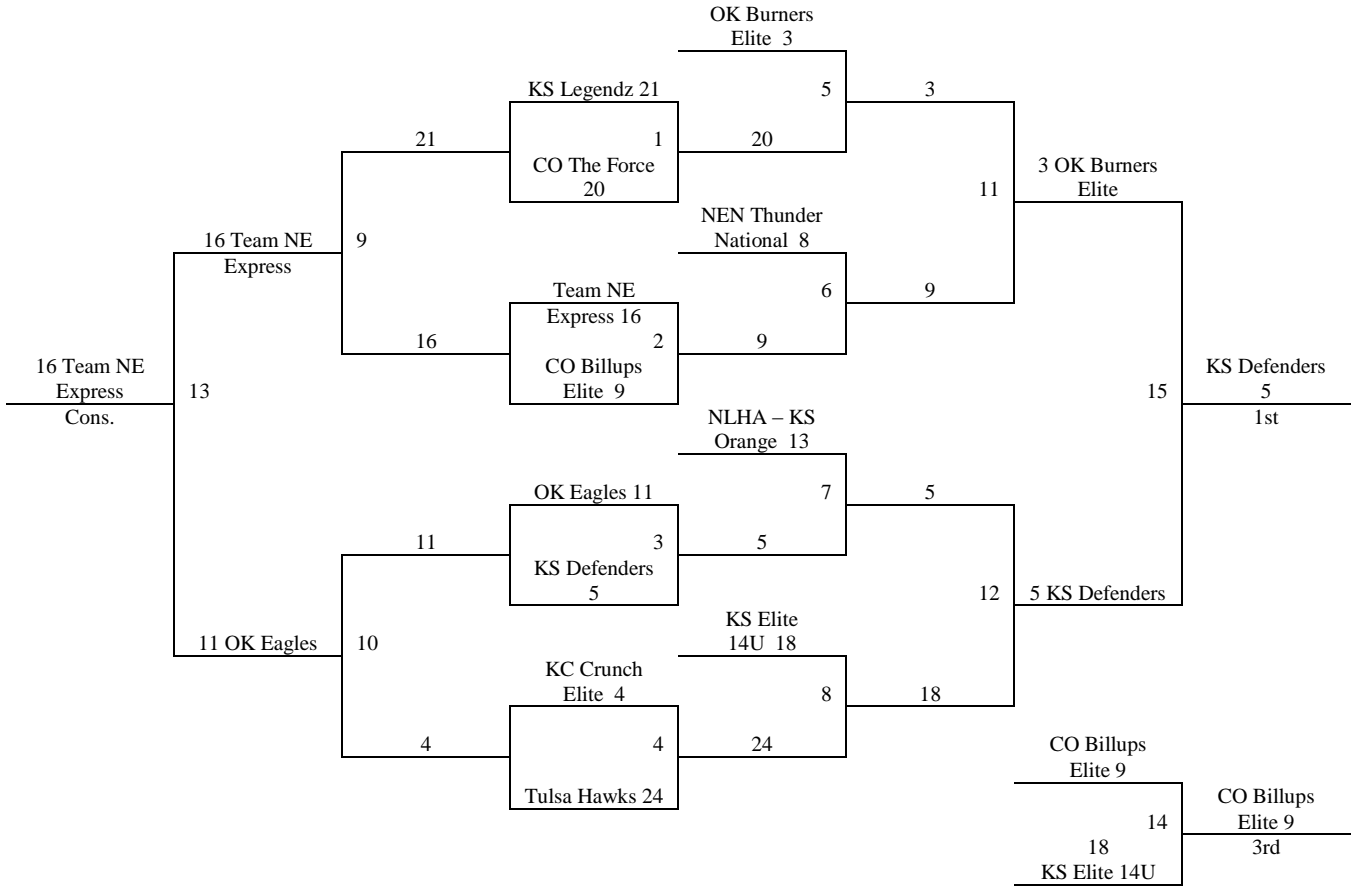
**2012 Summer Kickoff  
June 8-10, 2012  
8<sup>th</sup> Grade Boys**

<b>Friday</b>	<b>Newton HS 1</b>	<b>Newton HS 2</b>	<b>Chisholm MS 1</b>	<b>Chisholm MS 2</b>	<b>Bethel College</b>	<b>Lindley</b>
3:15	1-4	41-42	21-24	43-44	45-46	47-48
4:20	25-26	27-28	29-30	31-32	13-16	33-34
5:25	41-43	42-50	45-47	46-49	9-10	35-36
6:30	17-18	19-20	22-23	25-27	11-12	29-31
7:35	33-35	3-4	34-36	26-28	14-15	30-32
8:40	46-48	45-49	37-38	39-40	42-44	41-50
9:45	1-3	2-4	9-11	10-12	17-19	18-20
<b>Saturday</b>	<b>Newton HS 1</b>	<b>Newton HS 2</b>	<b>Chisholm MS 1</b>	<b>Chisholm MS 2</b>	<b>Bethel College</b>	<b>Lindley</b>
8:00	5-6	7-8	21-23	22-24	14-16	13-15
9:05	41-44	43-50	1-2	45-48	25-28	47-49
10:10	37-39	6-8	29-32	21-22	23-24	26-27
11:15	5-7	38-40	2-3	30-31	33-36	34-35
12:20	42-43	44-50	46-47	48-49	17-20	18-19
1:25	9-12	38-39	5-8	6-7	13-14	15-16
2:30	37-40	10-11	-	-	-	-
3:35	-	-	-	-	-	-
4:40	G19 28	G20 23	G21 42	G23 38	G22 15	G25 47
5:45	G24 44	G57 32	G58 40	G59 36	G60 39	G26 26
6:50	G1 20	G2 9	G61 30	G62 50	G3 5	G4 24
7:55	G28 7	G27 1	G30 15	G29 42	G31 14	G33 6
9:00	G65 32	G32 44	G63 41	G64 43	G66 36	G34 22
10:05	G6 9	G5 3	G67 39	G68 46	G7 5	G8 18
<b>Sunday</b>	<b>Newton HS 1</b>	<b>Newton HS 2</b>	<b>Chisholm MS 1</b>	<b>Chisholm MS 2</b>	<b>Bethel College</b>	<b>Lindley</b>
8:00	G39 1	G40 15	G50 23	G51 10	G52 38	G53 47
9:05	G41 14	G42 22	G35 31	G36 37	G37 33	G38 2
10:10	G11 3	G16 8	G9 16	G10 11	G12 5	G17 24
11:15	G76 25	G77 30	G69 48	G70 43	G71 32	G72 39
12:20	G45 15	G46 22	G43 31	G44 33	G54 10	G55 47
1:25	G14 9	G18 8	G13 16	G73 48	G74 36	-
2:30	G15 5	G78 30	G47 31	-	G75 32	G56 47
3:35	G49	G48	-	-	-	-


Games played at Newton High School, Chisholm Middle School, Bethel College and Lindley Hall, all located in Newton, KS.

Please visit [www.mayb.com](http://www.mayb.com) to ensure you are looking at the most up to date schedule!

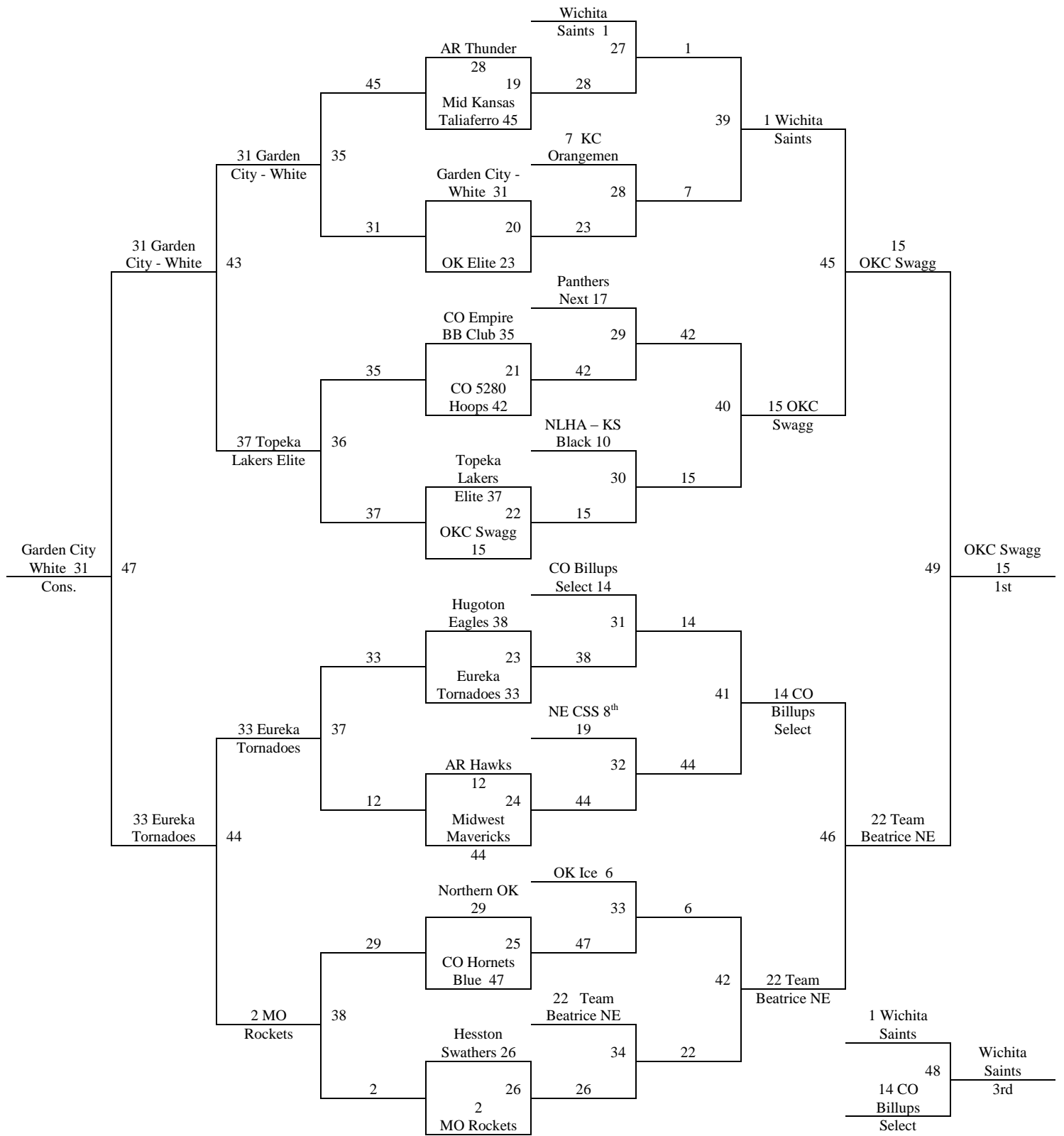
**2012 Summer Kickoff  
June 8-10, 2012  
8<sup>th</sup> Grade Boys  
Bracket A**



**Bracket A - Consolation**



## 8<sup>th</sup> Grade Boys Bracket B

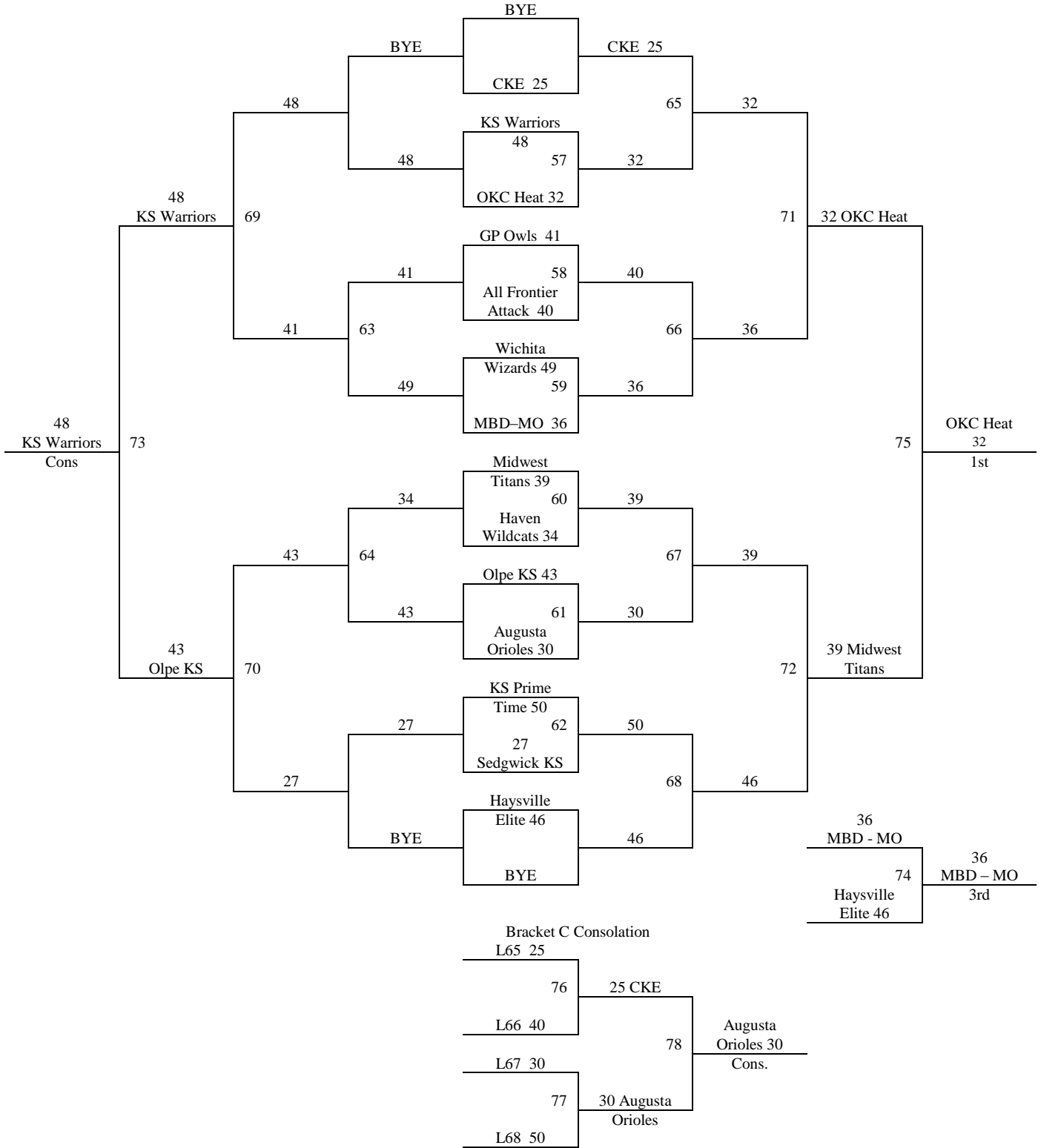


**2012 Summer Kickoff  
 June 8-10, 2012  
 8<sup>th</sup> Grade Boys – Cont.  
 Bracket B**



# 8<sup>th</sup> Grade Boys – Cont.

## Bracket C



**2012 Summer Kickoff  
June 8-10, 2012  
8<sup>th</sup> Grade Girls**

<b>Pool A</b>	<b>W</b>	<b>L</b>	<b>Pool B</b>	<b>W</b>	<b>L</b>	<b>Pool C</b>	<b>W</b>	<b>L</b>
1. OK Lady Magic	I	II	5. NE Heartland	II	I	9. MO TF Elite		III
2. KS Dream Team	I	II	6. MO Rage		III	10. OK Another Level	II	I
3. CO Lakewood Tigers	I	II	7. St. Louis Cougars	I	II	11. CO Fever Elite	II	I
4. MO Valley Magic 2017	III		8. CO EJ Hoops	III		12. OK And 1	II	I

<b>Pool D</b>	<b>W</b>	<b>L</b>	<b>Pool E</b>	<b>W</b>	<b>L</b>	<b>Pool F</b>	<b>W</b>	<b>L</b>
13. KC Timberwolves		III	17. KS Hot Shots	I	II	21. KS Angels	III	
14. CO Storm	I	II	18. CBC Black 13U	II	I	22. OK Shock	II	II
15. Western IA Express	III		19. Mulvane Wildcats		III	23. Trinity Celtics		III
16. OK Stars	II	I	20. TN Lady All Stars	III		24. AR Aces	II	II
						29. KS Elite	II	II

<b>Pool G</b>	<b>W</b>	<b>L</b>
25. Winfield 8th	III	I
26. KS Shockers		III
27. South Barber-KS	I	III
28. CO Castle View Sabercats	II	II
30. Hill City - KS	III	

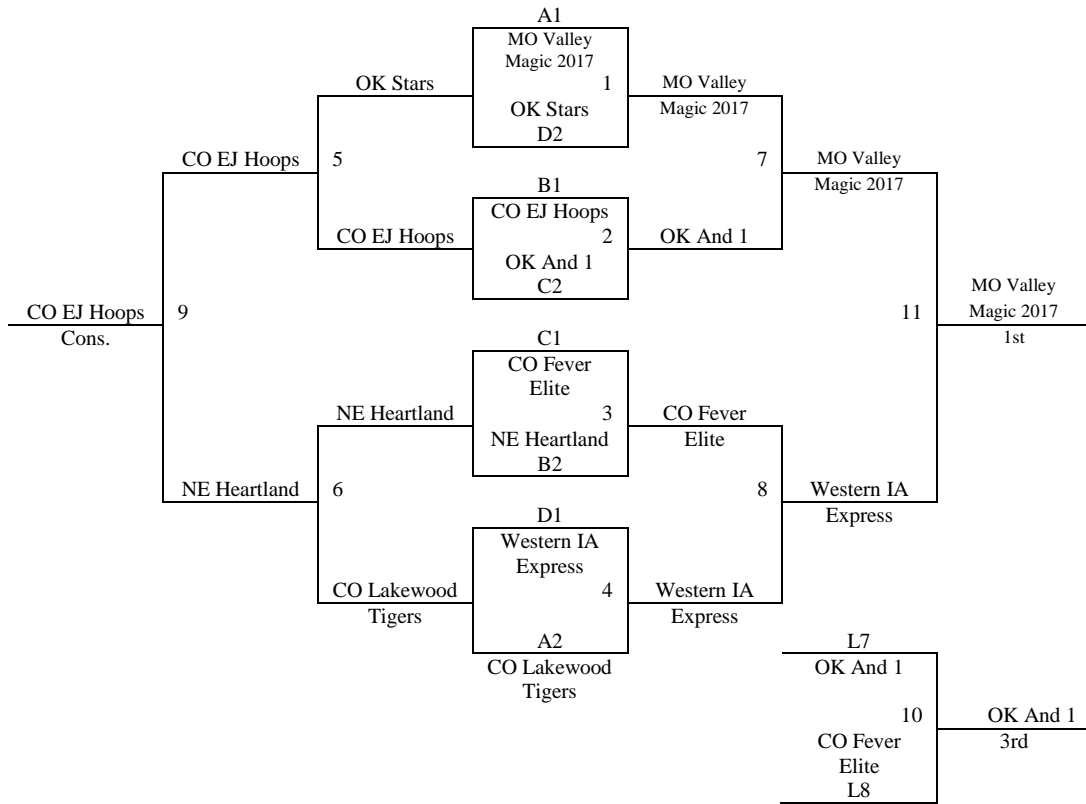
All games played at Bishop Carroll and Maize South HS  
The top two teams in pools A-D to Bracket A, others to bracket B  
The top 2 teams in pools E-G to Bracket B. Others to Bracket C.  
Tie Breaker – 2 way – Head to Head; 3 way – Coin Flip

<b>Friday</b>	<b>Bishop Carroll 1</b>	<b>Bishop Carroll 2</b>	<b>Maize South HS 1</b>	<b>Maize South HS 2</b>
4:20	21-22	23-24	25-26	27-28
5:25	17-18	19-20	1-2	3-4
6:30	21-23	22-29	25-27	26-30
7:35	5-6	7-8	9-10	11-12
8:40	13-14	15-16	1-3	2-4
9:45	22-24	21-29	26-28	25-30
<b>Saturday</b>				
8:00	17-19	18-20	5-7	6-8
9:05	9-11	10-12	21-24	23-29
10:10	13-15	14-16	25-28	27-30
11:15	1-4	2-3	22-23	24-29
12:20	5-8	6-7	26-27	28-30
1:25	13-16	14-15	9-12	10-11
2:30	17-20	18-19	-	-
3:35	-	-	-	-
4:40	G34	G35	G36	G37
5:45	G12	G13	G14	G15
6:50	G1	G2	G17	G16
7:55	G3	G4	G38	G39
9:00	G20	G21	G22	G23
<b>Sunday</b>				
8:00	G40	G41	G18	G19
9:05	G24	G25	G31	G32
10:10	G26	G27	G7	G8
11:15	G43	G42	G5	G6
12:20	G44	G28	G11	G10
1:25	G30	G29	G9	G33

Games played at Bishop Carroll High School in Wichita, KS. Games also played at Maize South High School in Maize, KS

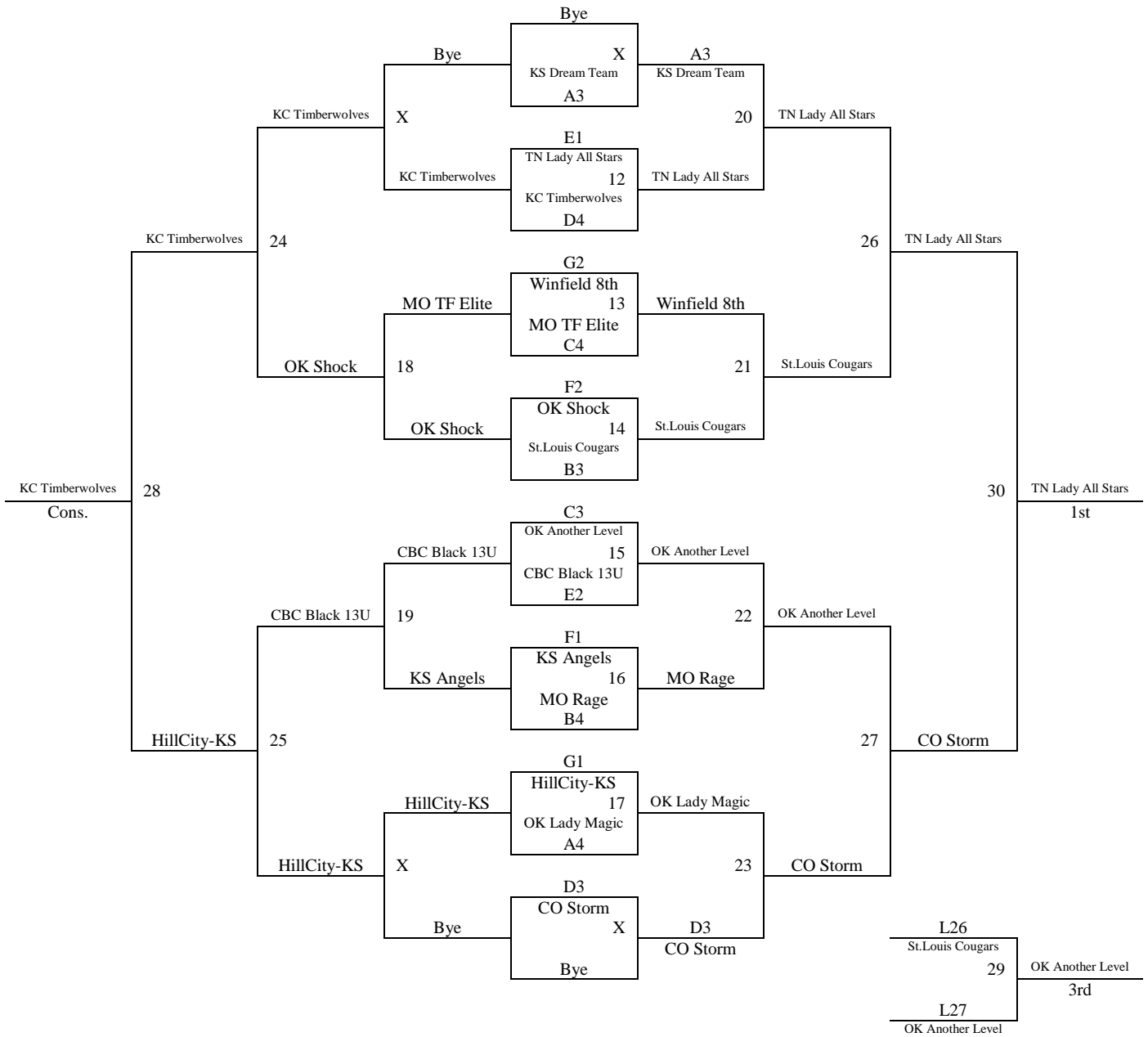
Please visit [www.mayb.com](http://www.mayb.com) to ensure you are looking at the most up to date schedule!

**2012 Summer Kickoff**  
**June 8-10, 2012**  
**8<sup>th</sup> Grade Girls**  
**Bracket A**

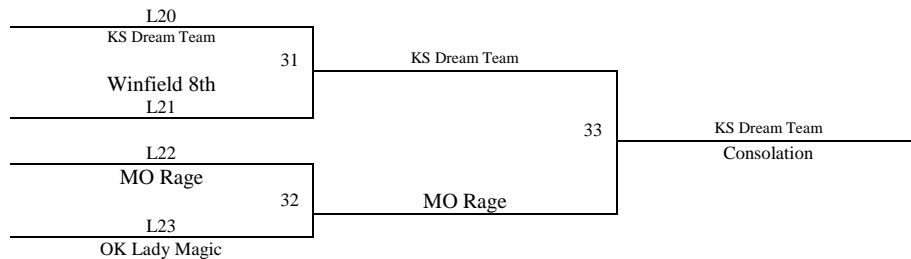




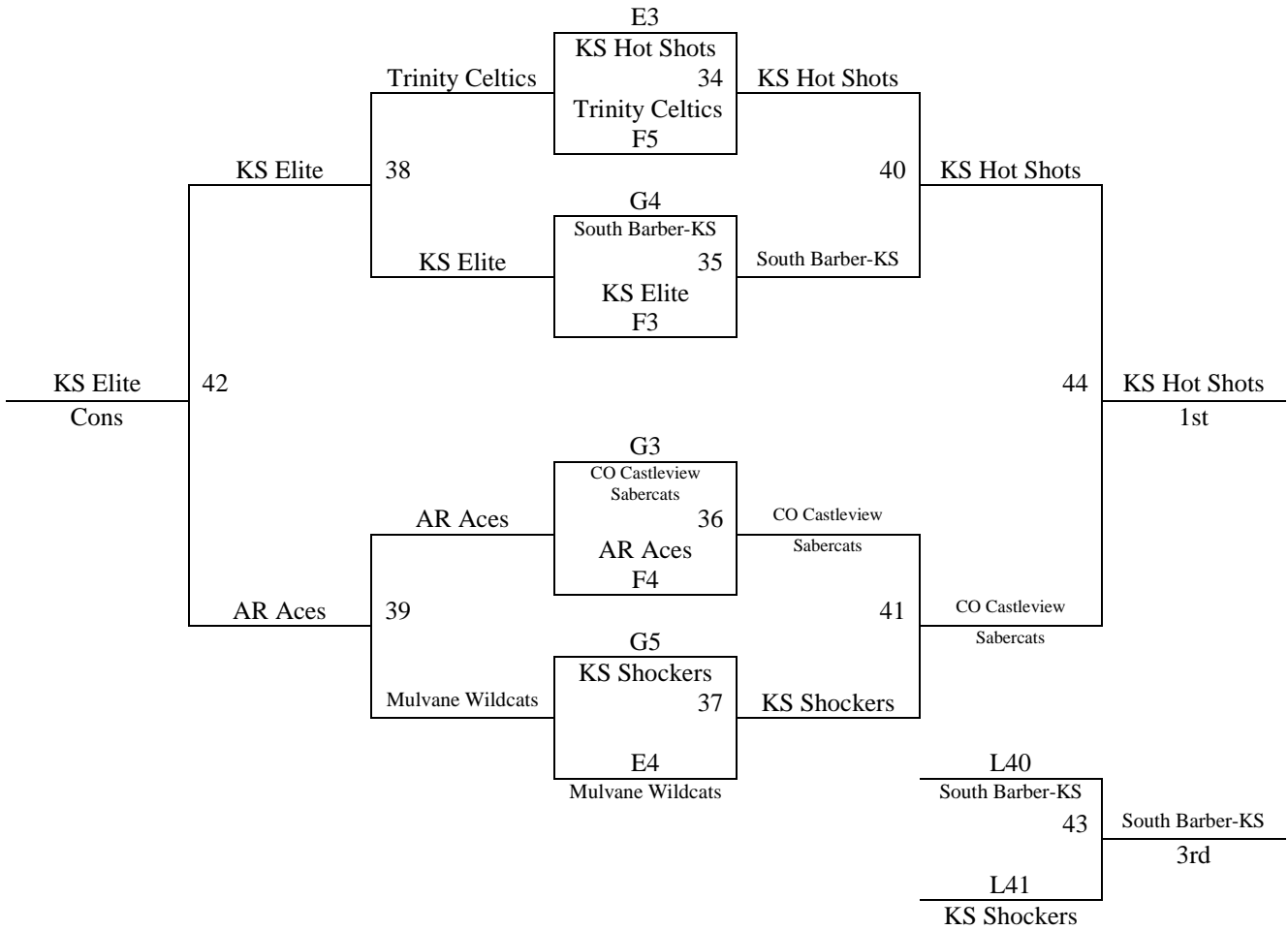
**2012 Summer Kickoff  
June 8-10, 2012  
8<sup>th</sup> Grade Girls  
Bracket B**



**Bracket B – Consolation**



**2012 Summer Kickoff  
June 8-10, 2012  
8<sup>th</sup> Grade Girls  
Bracket C**



## Gym Directions 2012

### **PLEASE ALLOW PLENTY OF TRAVEL TIME TO YOUR FIRST GAME; ROAD CONSTRUCTION MAY SLOW DOWN TRAVEL.**

Below are directions to our various playing sites for 2012. Kansas is a rural state, so remember some driving time is required. Allow time when locating your game site. If you have specific questions please do not hesitate to call our offices at 316-284-0354 and do not hesitate to ask local people for directions. All directions are from I-135 North & South from Wichita to Salina. There are shorter ways if you take smaller highways.

#### **Andover:**

##### **Andover High School: 1744 N. Andover Rd. Andover, KS 67002**

From the west take 21<sup>st</sup> St. out of Wichita east into Andover-to-Andover Road. Turn right (south) for 4 blocks and you will see the high school on the east side of the road.

From the north: take I-135 south to the 29<sup>th</sup> St./K-96 exit. Go east on K-96 bypass to 21<sup>st</sup> St., turn east (left) and go to Andover Road. Turn right (south) for 4 blocks and you will see it on the east side of the road.

##### **Andover Central High School: 603 E. Central Andover, KS 67002**

From the west: take Central St. out of Wichita into Andover. Go 2 blocks east of Andover Road and the school is on the south side of the street.

From the north: take I-135 south to the 29<sup>th</sup> St./K-96 exit. Go east on K-96 bypass to 21<sup>st</sup> St., turn east (left) and go to Andover Road. Turn right (south) and go 2 miles to central. Turn left (east) for 2 blocks and you will see the school on the south side of the road.

#### **Augusta:**

##### **Augusta High School: 2020 Ohio.**

From North I-35 take Exit 11A to El Dorado on HW 254. Right after Towanda take Ohio St Exit South towards Augusta. You will see signs. HS is on East side of road.

#### **Bel Aire:**

##### **Sunrise Christian Academy (Bel Aire, KS): 5500 E. 45<sup>th</sup> St. N, Bel Aire, KS 67220**

From the North or South: Take I-135 to KS-254 exit 11A on the left to El Dorado. Take the 45<sup>th</sup> St. ramp to Hillside Ave. Turn slight onto E 45<sup>th</sup> N.

From El Dorado, Sunrise is 10-15 miles west and south of El Dorado. From 254 turn south on Exit 61, Woodlawn. South to 45<sup>th</sup> St. to Sunrise Christian Academy (underneath the water tower).

#### **Benton: (Circle Middle School)**

##### **Circle MS: 14697 West SW 20<sup>th</sup>, Benton, KS 67017** (If map-questing, this gym is technically in BENTON)

If coming from the North on I-135: Take exit 14. Take a left on 61<sup>st</sup> ST leads to ramp for Hwy 254. Take HWY 254 to Benton exit. Turn South into town. Turn right at the first opportunity.

If coming from the South on I-135: Take exit 11A (Hwy 254). Take HWY 254 to Benton Exit. Turn South into town. Turn right at the first opportunity. Located on the far west side of Benton. Can see the school from HWY 254. New brick building.

#### **El Dorado:**

##### **El Dorado HS/Rec. Center: 401 McCollum Rd. El Dorado, KS 67042**

As you enter town on Central travel East to Main St. North on Main Street to the North edge of town. East on McCollum. If construction on McCollum, turn right one block south of McCollum. **PARK IN WEST PARKING LOT BY THE HIGH SCHOOL ENTRANCE.**

### **Halstead:**

#### ***Halstead Middle School(2 Gyms)-Halstead High School (2 Gyms)- Same Campus***

4 Gyms located in Halstead.(520 W. 6<sup>th</sup>, Halstead, KS)

Take Highway 50 exit west from I-135. Take the Halstead exit by the cemetery. This road becomes Halstead Main Street. Stay on Main until 4 way stop. Turn West on 6<sup>th</sup> St. at the 4 way stop. You will see the schools on the south side of the road.

### **Hesston:**

#### **Hesston HS: 200 N. Ridge Rd. Hesston, KS 67062**

From I-135, Exit 40 west to Ridge Road. Turn south 4-5 blocks. High School is on east side of road.

#### **Hesston MS: 100 N. Ridge Rd. Hesston, KS 67062**

From I-135, Exit 40 west to Ridge Road. Turn south 5-6 blocks. Middle School is south of High School.

#### **Hesston College: 325 College Dr. Hesston, KS 67062**

From I-135, Exit 40 west to Ridge Road. Turn south completely through town. Turn west on Hickory to the west edge of town. Turn back to the north on last block in town. College gyms are about 4 blocks north. Use parking lot north of baseball field.

### **Hillsboro:**

If coming from the North on I-135 take exit 60 east 23 miles to Hillsboro. Gyms are on southeast side of town.

If coming from the south on I-135 take exit 33 Highway 50 east . Then approximately 12 miles to Hillsboro exit. Take left onto 13 mile road (also known as Indigo Rd). Heading north, it is 13 miles from the Hillsboro exit to Hillsboro. From the 4-way stop upon reaching Hillsboro, head east towards gyms on the southeast side of town.

#### **Tabor College: 400 S. Jefferson Hillsboro, KS 67063**

Tabor is located on D street

**Hillsboro High School: 500 E. Grand Hillsboro, KS 67063**Hillsboro is a small town so anyone can tell you where gyms are. Tabor is located on D street and the high school is 2 blocks north of Tabor's main gym.

### **Hutchinson:**

#### **Hutchinson High School (Salthawk Activity Center #1 & #2) : 1401 N. Severance. Hutchinson, KS**

**67501** Coming from the north take Highway 61 exit 58 to Hutchinson. From south or east from I-35 take Exit 30 by the Newton hospital. Take Highway 50 west to Hutchinson. Coming from the west follow Highway 50 to Hutchinson. If your coming from the east or the west turn North on Highway 61. From Highway 61 continue until 11<sup>th</sup> Avenue. Take 11<sup>th</sup> Avenue west to Severance. Turn north 1 block.

**South gym & HS 1 & 2** enter through new High School building on north side of street.

**North gym:** Just a little north of the Activity Center. Continue north on Severance until 14<sup>th</sup> St and gym is on the west side of the road.

**Hutchinson 7<sup>th</sup> Center: 210 E. Avenue A. Hutchinson, KS 67501** Follow directions to Hutchinson then follow Highway 61 to Avenue A. Go West on Avenue A. The address is 210 E. Avenue A and will be 2 blocks shy of Main St.

**Hutchinson 8<sup>th</sup> Center: 200 W. 14<sup>th</sup> Avenue Hutchinson, KS 67501.** Follow directions to Hutchinson and then follow Highway 61 to 11<sup>th</sup> St. turn left (west). Go to Main St. and go north to 14<sup>th</sup> St. Turn right.

**Hutch Elementary (Morgan Elementary School) 100 West 27<sup>th</sup> Avenue, Hutchinson, KS 67501** Follow directions to Hutchinson and then follow Highway 61 to E 30<sup>th</sup> Ave. continue west, turn left on N. Adams St. the school will be on the left.

### **Maize:**

**Maize Central Elementary School: 304 W Central St., Maize, KS 67101**

**From US 54/Kellogg** head north on Maize Rd. about 8 miles. Turn west on 45<sup>th</sup> St. N. (Due to closing of Maize Rd. between 45<sup>th</sup> St. N. and 53<sup>rd</sup> St. N., drive 1 mile. Turn north onto 119<sup>th</sup> St for about ½ a mile. Turn east onto Central St., drive for about ¼ a mile. The school will be on the north side of the road, follow the school road around to the back. Entrance to the gym is on the northeast side.

**From I-135** take 235 West. This exit is located on the north side of Wichita and is exit #11B. From 235 take exit 13, 96 West. This will take you towards Hutchinson. Go 8 miles on 96W and then take the Maize exit. After exiting 96 turn left under the overpass to 4 way stop and turn left at 4 way stop. You should now be heading south on Maize Road for approximately 1 mile to get to Central Ave. in Maize. Turn right and you will be at Central Elem.

**Maize High School: 11600 W 45th St N. Maize, KS 67101**

**From US 54/Kellogg** head north on Maize Rd. about 8 miles. Turn west on 45<sup>th</sup> St. and drive about 1/2 mile, the school is located on the north side of 45<sup>th</sup> St. At MHS do not park up front. You will be ticketed. Entrance is on east side of HS. Be aware of the one-way entrances to parking.

**From I-135** take 235 West. This exit is located on the north side of Wichita and is exit #11B. From 235 take exit 13, 96 West. This will take you towards Hutchinson. Go 6 miles on 96W and then take the Ridge Rd. exit. After exiting 96W, turn left under the overpass, go south on Ridge Rd about 1 mile to 37<sup>th</sup> St. N. (There is a Kwik Shop located on the southeast corner of the intersection). Turn west onto 37<sup>th</sup> St., drive 2 miles to Maize Rd. Turn north onto Maize Rd. and drive 1 mile to 45<sup>th</sup> St. N. Turn west on 45<sup>th</sup> St. N. and drive about 1/2 mile, the school is located on the north side of 45<sup>th</sup> St. At MHS do not park up front. You will be ticketed. Entrance is on east side of HS. Be aware of the one-way entrances to parking.

**Maize Middle School: 4600 N. Maize Rd. Maize, KS 67101**

**From US 54/Kellogg** head north on Maize Rd. about 8 miles. Turn east on 45<sup>th</sup> St. N. The school is located on the corner of Maize Rd. and 45<sup>th</sup> St. N.

**From I-135** take 235 West. Use the same directions as Maize High School. Maize Middle School is located at the corner of Maize Rd. and 45<sup>th</sup> St. N.

**Maize South High School: 3701 N. Tyler, Wichita, KS 67205**

**I-135 North or South**, take exit 11B for I-235/96. Merge onto I-235 S. Take exit 13 for 96 West toward Valley Center/Hutchinson. Keep left at the fork to continue toward KS-96 W and merge onto KS-96W. Take the Ridge Rd. exit and turn left and head South on Ridge Road. Turn right at W 37<sup>th</sup> St. N. Turn left at N. Tyler Road. School is on your right when looking south. Use first entrance on the right to enter to the High School.

### **Marion:**

**Marion Activity/Aquatic Center: 102 N. Thorpe St. – Two Courts at this facility – Marion, KS 66861**

Follow instructions to Hillsboro and then go east 9 miles either on Highway 56 or D Street in Hillsboro. D Street becomes Marion's Main Street. Stay on Main St., schools are on east side of town. School is at Main and N.Thorpe

**Marion Elementary School: 1400 E. Lawrence Marion, KS 66861**

Follow instructions to Hillsboro and then go east 9 miles either on Highway 56 or D Street in Hillsboro. D Street becomes Marion's Main Street. Stay on Main St., schools are on east side of town. Elementary school is east of High School 6-8 blocks, turn left on Coble from Main, turn right on Lawrence or Denver-gym is on north side of school complex.

**Newton:**

**Bethel College: 300 E 27th St Newton, KS 67114**

Exit 34 south on Main 2-3 blocks. School on east side of road.

**Newton HS 900 W. 12<sup>th</sup> Newton, KS 67114**

Exit 34 south on Main to 12<sup>th</sup> St. West on 12<sup>th</sup> high school on north side of road. Use Boyd Avenue to west of high school to get to the north entrance of the school. Park in lot Northwest of the school. Use North entrance.

**Lindley Hall behind Santa Fe Middle School 130 W. Broadway Newton, KS 67114**

Exit 31 from the South and Exit 31 from the North, use roundabout, head west on Broadway. Cross Main Street 1 block. Santa Fe MS is on north side of road. Turn north on Poplar.

**Chisholm Middle School: 900 E. 1<sup>st</sup> Street Newton, KS 67114**

Exit 31 from North or South. From North exit, use roundabout and continue south on access road next to highway. Come to second roundabout, head west on 1<sup>st</sup> street, Chisholm will be on your right. From South exit, use roundabout and head west on 1<sup>st</sup> Street, Chisholm will be on your right.

**Nickerson:**

**Nickerson High School 305 S. Nickerson**

Follow directions to Hutchinson High School then go west on 11<sup>th</sup> to Main. Turn south on Main to 5<sup>th</sup> St. (Highway 96) then go west to Nickerson. In Nickerson, turn left at stoplight. Turn right at north edge of school. Gyms are behind the school.

**Towanda:**

Same exits as El Dorado, Towanda is 5-6 miles west of El Dorado just off of 254. From 135 on 254 heading towards El Dorado, take River Valley Rd to Towanda and East thru town.

**Circle HS: 905 Main Street Towanda, KS 67144**

From El Dorado to Towanda take 254 West to Ohio St Exit. Look for Towanda sign, take right on to Main St and head West to school. HS on South side of road. A little tricky exit here.

**Wichita:**

**Bishop Carroll High School: 8101 W. Central Avenue. Wichita, KS 67212**

From I-135 take I-235 West-Exit #11B. Stay on 235 to Central St. exit-follow signs to Central-turn west on Central. BCHS is approximately 2 miles on the south side of the road Enter gyms on west side of school.

**Farha Center: 3405 S. Meridian Wichita, KS 67217**

From US 54/ Kellogg travel south on I-235 to the S. Meridian exit, then turn North on S. Meridian to YMCA entrance, turn West, follow the long winding road to the Farha Center. (Farha Center is located to the West of the YMCA center, they are two different buildings)

**Campus High School 2100 W. 55<sup>th</sup> St. South. Wichita, KS 67217**

I-135 North or South to 47<sup>th</sup> St South Exit. Go West on 47<sup>th</sup> Street 2 miles to South Meridian. Go South on Meridian 1 mile. East on 55<sup>th</sup> Street South to gym parking lot.

**Haysville Middle School: 900 W Grand Avenue. Haysville, KS 67060**

I-135 North or South to 47<sup>th</sup> Street South exit, west on 47<sup>th</sup> Street 2 miles to South Meridian. South on Meridian 3 miles. East on Grand Avenue (71<sup>st</sup> Street South) ½ mile. Haysville MS is on the north side of the street.

**Haysville West Middle School: 1956 W. Grand Ave. Haysville, KS 67060**

**I-35** North or South to the Haysville Exit, West on 71<sup>st</sup> St. (Grand Ave.) approximately 4 miles past S. Meridian Avenue, Haysville West Middle School will be on the North side.

**I-135** South continue on to **I-35** to the Haysville Exit, West on 71<sup>st</sup> St. (Grand Ave.) approximately 4 miles past S. Meridian Avenue. Haysville West Middle School will be on the North side.

**Kapaun Mt. Carmel High School: 8506 East Central Avenue, Wichita, KS 67206**

If coming from the North on I-135 Take exit 10 to merge onto KS-96 E, take the Rock Rd exit, turn right onto N Rock Rd, Drive North until Central, turn left and head east on Central. School will be on the North (left) side of the road.

If coming from the South on I-35 take exit 50 to merge onto US-400 E/ US-54 E/E Kellogg Ave., turn left onto S. Webb Rd., turn left onto E. Central Ave., the school will be on the right.

**Wichita Independent HS: 8317 East Douglas Ave. Wichita, KS 67207**

From the North: Heading south on I-135 take exit 6A to merge onto US-400 E/US-54 E/E Kellogg Ave toward Kellogg Ave., take the exit toward Towne East Drive/ Armour/ Rock, merge onto E Kellogg St, turn left onto S. Rock Rd., turn right onto E Douglass Ave.

From the South: Heading north on I-35 take exit 50 to merge onto US-400 W/US-54 W/E Kellogg Ave. toward Wichita, exit onto E. Kellogg St., turn right onto S. Rock Rd., turn right onto E. Douglas Ave.

**Wichita Trinity Academy HS: 12345 E. 21<sup>st</sup> St. N. Wichita, KS 67206**

From the North: Heading South on I-135 merge onto KS-96 E. via exit 10. Take the 21<sup>st</sup> St. exit, turn left onto E. 21<sup>st</sup> St. N. Look for school on the south side of the street.

From the South: Heading North on I-35 take exit 53 toward KS-96/Wichita, merge onto KS-96W. Take the 21<sup>st</sup> St. exit, turn right onto E. 21<sup>st</sup> St N. Look for school on the south side of the street.