

**2012 Summer Kickoff
June 8-10, 2012
6th Grade Boys**

Pool A	W	L	Pool B	W	L	Pool C	W	L
1. Wichita Hoopers		III	5. KS – NLHA	II	I	9. OK Norman Knights	I	II
2. KS Kats	II	I	6. CO 5280 Hoops		III	10. KC Magic Blue	III	
3. OKC Nuggets	III		7. KC Magic White	I	II	11. CNBA		III
4. CO Rebels	I	II	8. Team NE Express	III		12. CO Wolves	II	I

Pool D	W	L	Pool E	W	L	Pool F	W	L
13. KS I- I35 Fusion	II	I	17. KS BC Shock	II	I	21. KS OSC Stars	I	II
14. CO – BB Factory		III	18. KS Force	I	II	22. Wichita SSS Defenders		III
15. OK – Spencer Cougars	III		19. Western IA Express		III	23. OK Thunder	III	
16. NE Unity Stars	I	II	20. CO A.C.C.E.S.12U	III		24. CO Miners	II	I

Pool G	W	L	Pool H	W	L	Pool I	W	L
25. KS KM Elite		III	29. CO Billups Elite	II	I	33. Hutch Hawks		III
26. OK Burners Elite	III		30. TX New Way Christian		III	34. Wichita Fighting Tigers	III	
27. NE CSS Red	II	I	31. Tulsa Icons	I	II	35. OK Norman Knights Black	II	I
28. JC Hoops	I	II	32. Team Flight	III		36. Topeka Ballhoggs	I	II

Pool J	W	L	Pool K	W	L
37. KS Panthers Black	III		41. Wichita Angels	III	I
38. OK Shock – McGee	I	II	42. Andover Titans	III	I
39. BGC All Stars	II	I	43. KS Black Magic		III
40. NE CSS Blue		III	44. Wichita Flight	II	II
			45. Emporia Jr. Spartans	II	II

All games played at Wichita Trinity HS, Wichita Independent HS and Kapaun Mt. Carmel HS
The top 2 teams in pools A-H to bracket A. Others to bracket B.
The top 2 teams in pools I-K to bracket B. Others to bracket C.
Tie Breaker – 2 way – Head to Head; 3 way – Coin Flip

Friday	Trinity HS 1	Trinity HS 2	Independent HS 1	Independent HS 2	Kapaun HS 1	Kapaun HS 2
5:25	33-34	35-36	37-38	39-40	41-42	43-44
6:30	1-2	3-4	5-6	17-18	21-22	23-24
7:35	25-26	27-28	7-8	19-20	41-43	42-45
8:40	29-30	11-12	37-39	38-40	13-14	15-16
9:45	33-35	34-36	5-7	6-8	42-44	41-45
Saturday	Trinity HS 1	Trinity HS 2	Independent HS 1	Independent HS 2	Kapaun HS 1	Kapaun HS 2
8:00	31-32	9-10	1-3	2-4	13-15	14-16
9:05	21-23	22-24	41-44	43-45	17-19	18-20
10:10	9-11	10-12	25-27	26-28	37-40	38-39
11:15	29-31	30-32	42-43	44-45	5-8	6-7
12:20	9-12	10-11	1-4	2-3	13-16	14-15
1:25	33-36	34-35	21-24	22-23	17-20	18-19
2:30	29-32	30-31	-	-	25-28	26-27
3:35	-	-	-	-	-	-
4:40	G25	G26	G27	G28	G58	G59
5:45	G24	G31	G35	G29	G3	G60
6:50	G32	G33	G34	G36	G1	G2
7:55	G30	G7	G6	G37	G4	G5
9:00	G8	G46	G40	G47	G9	G61
Sunday	Trinity HS 1	Trinity HS 2	Independent HS 1	Independent HS 2	Kapaun HS 1	Kapaun HS 2
8:00	-	-	G10	G11	G39	G38
9:05	-	-	G12	G41	G51	G52
10:10	-	-	G53	G54	G13	G14
11:15	-	-	G48	G49	G15	G16
12:20	-	-	G55	G56	G42	G43
1:25	-	-	G62	G63	G19	G20
2:30	-	-	G50	G64	G17	G18
3:35	-	-	G44	G57	G23	G22
4:40	-	-	G66	G65	G45	G21

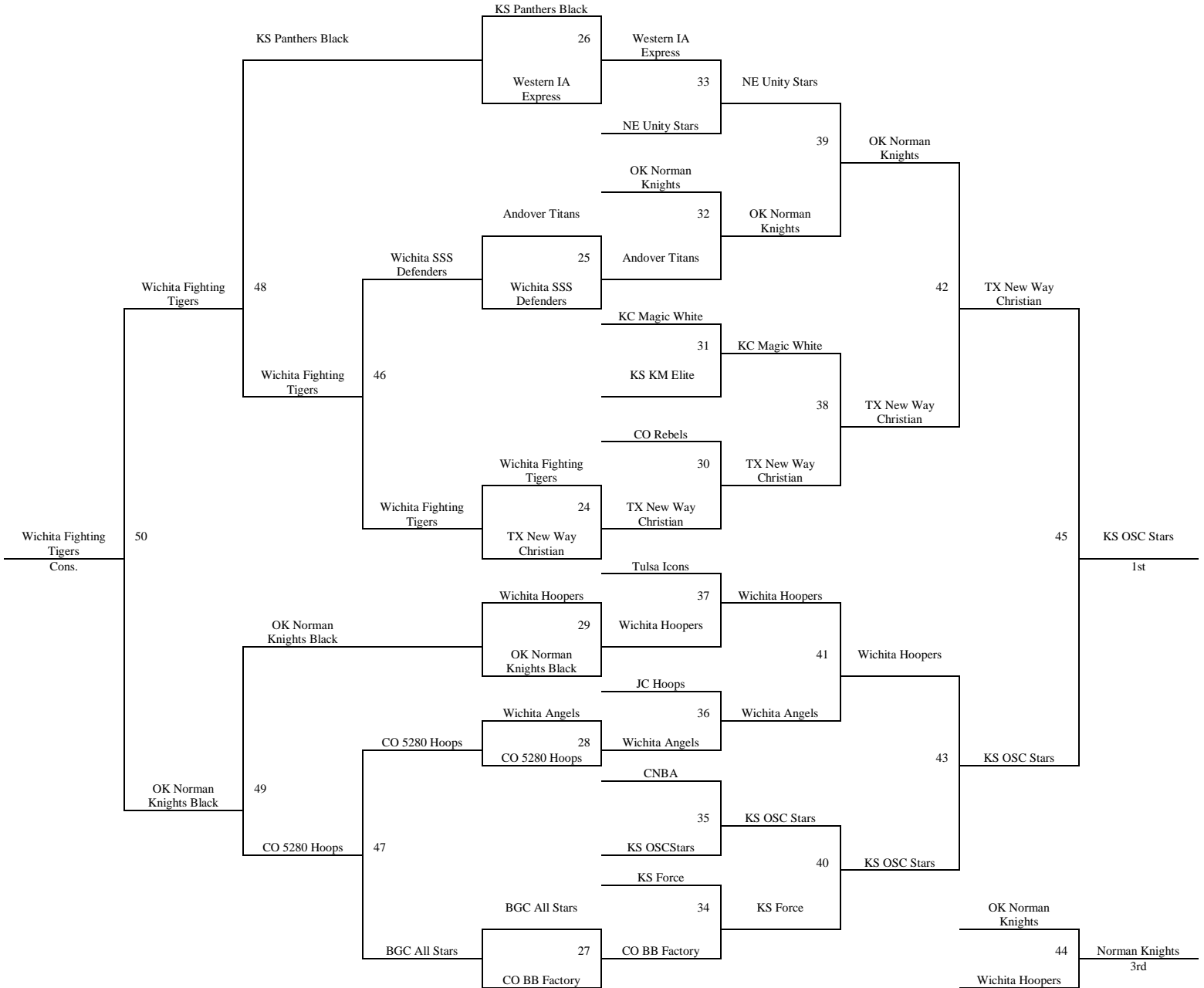
Games will be played at Wichita Trinity HS, Wichita Independent HS and Kapaun Mt. Carmel HS all gyms are in Wichita, KS.

Please visit www.mayb.com to ensure you are looking at the most up to date schedule!

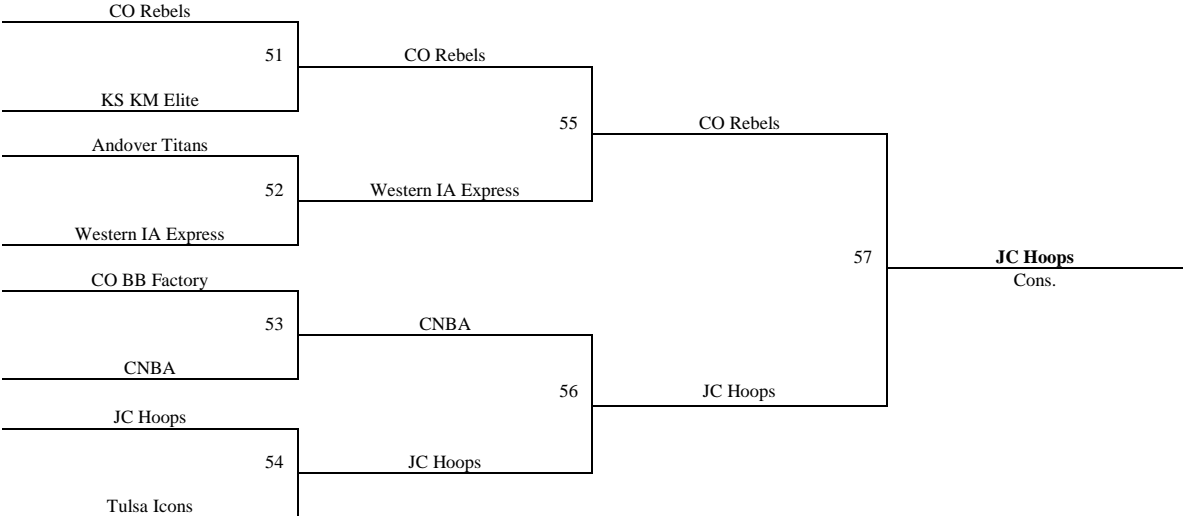
**2012 Summer Kickoff
June 8-10, 2012
6th Grade Boys
Bracket A**



**2012 Summer Kickoff
June 8-10, 2012
6th Grade Boys
Bracket B**



**2012 Summer Kickoff
June 8-10, 2012
6th Grade Boys
Bracket B – Consolation**



Bracket C



**2012 Summer Kickoff
June 8-10, 2012
6th Grade Girls**

Pool A	W	L	Pool B	W	L	Pool C	W	L
1. Wichita Crushers	III		5. OK Select	III		9. OK Adrenaline		III
2. CO EJ Hoops	I	II	6. KS Fury	I	II	10. OK Lady Jazz	III	
3. OK Lady Magic	II	I	7. NE CSS – Blue		III	11. AR Lady Scrappers	I	II
4. Western IA Express - Wht		III	8. MO Supreme Red	II	I	12. Wichita Bullets	II	I

Pool D	W	L	Pool E	W	L	Pool F	W	L
13. Wichita Saints		III	17. KS Rebels		III	21. AR Aces	II	I
14. BGC Lady All Stars	I	II	18. Wichita Lady Swoosh	I	II	22. KS Wildcards		III
15. OK Elite Swarm 2018	III		19. KS Dream Team	II	I	23. Riley Co. Falcons	III	
16. Western IA Express – Blue	II	I	20. OK Pioneers	III		24. Flint Hills Thunderbolts	I	II

Pool G	W	L	Pool H	W	L
25. KS Heat	I	II	29. McPherson Lady Pups	III	
26. Trinity Celtics		III	30. Hill City	I	II
27. KS Lady Eagles	III		31. CO Jags		III
28. OK Shock - Crawford	II	I	32. OK Shock - Shaunte	II	I

All Games played at El Dorado Rec and El Dorado HS
The top 2 teams in pools A-D to Bracket A. Others to Bracket B.
The top 2 teams in pools E-H to Bracket B. Others to Bracket C.
Tie Breaker – 2 way – Head to Head; 3 way – Coin Flip

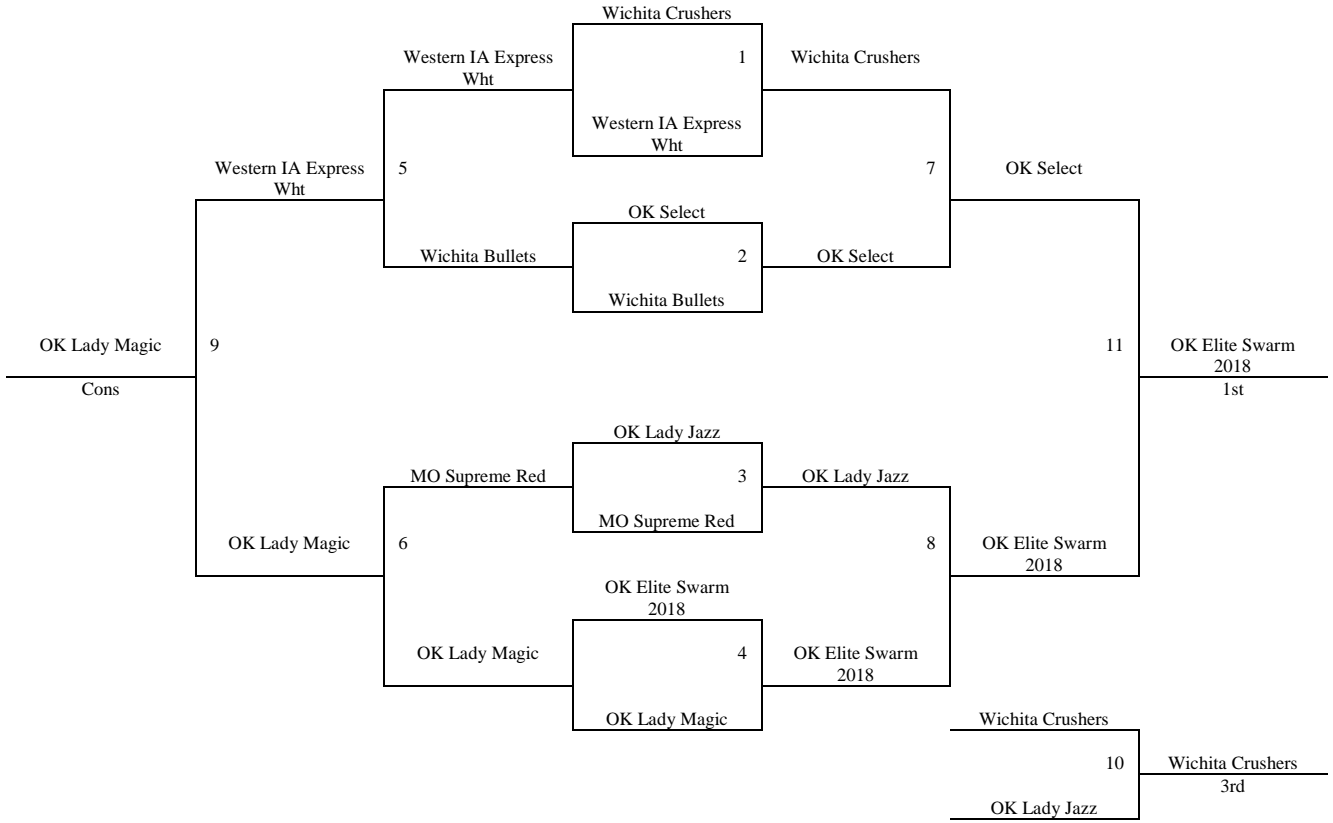
Friday	El Dorado Rec 1	El Dorado Rec 2	El Dorado Rec 3	El Dorado HS
3:15	-	-	-	-
4:20	-	-	-	-
5:25	17-18	19-20	29-30	31-32
6:30	25-26	27-28	21-22	23-24
7:35	1-2	3-4	5-6	7-8
8:40	9-10	11-12	13-14	15-16
9:45	17-19	18-20	21-23	22-24
Saturday	El Dorado Rec 1	El Dorado Rec 2	El Dorado Rec 3	El Dorado HS
8:00	25-27	26-28	29-31	30-32
9:05	5-7	6-8	1-3	2-4
10:10	9-11	10-12	13-15	14-16
11:15	21-24	22-23	17-20	18-19
12:20	25-28	26-27	29-32	30-31
1:25	5-8	6-7	1-4	2-3
2:30	13-16	14-15	9-12	10-11
3:35	-	-	-	-
4:40	G35	G36	G37	G38
5:45	G12	G13	G14	G15
6:50	G16	G17	G18	G19
7:55	G1	G2	G3	G4
9:00	G20	G21	G22	G23
10:00	-	-	-	-
Sunday	El Dorado Rec 1	El Dorado Rec 2	El Dorado Rec 3	El Dorado HS
8:00	G24	G25	G26	G27
9:05	G39	G40	G41	G42
10:10	G28	G29	G30	G31
11:15	G8	G5	G6	G7
12:20	G44	G45	G32	G43
1:25	G34	G33	G9	G10
2:30	-	-	-	G11
3:35	-	-	-	-

Games played at El Dorado Rec Center and El Dorado High School in El Dorado, KS

Please visit www.mayb.com to ensure you are looking at the most up to date schedule!

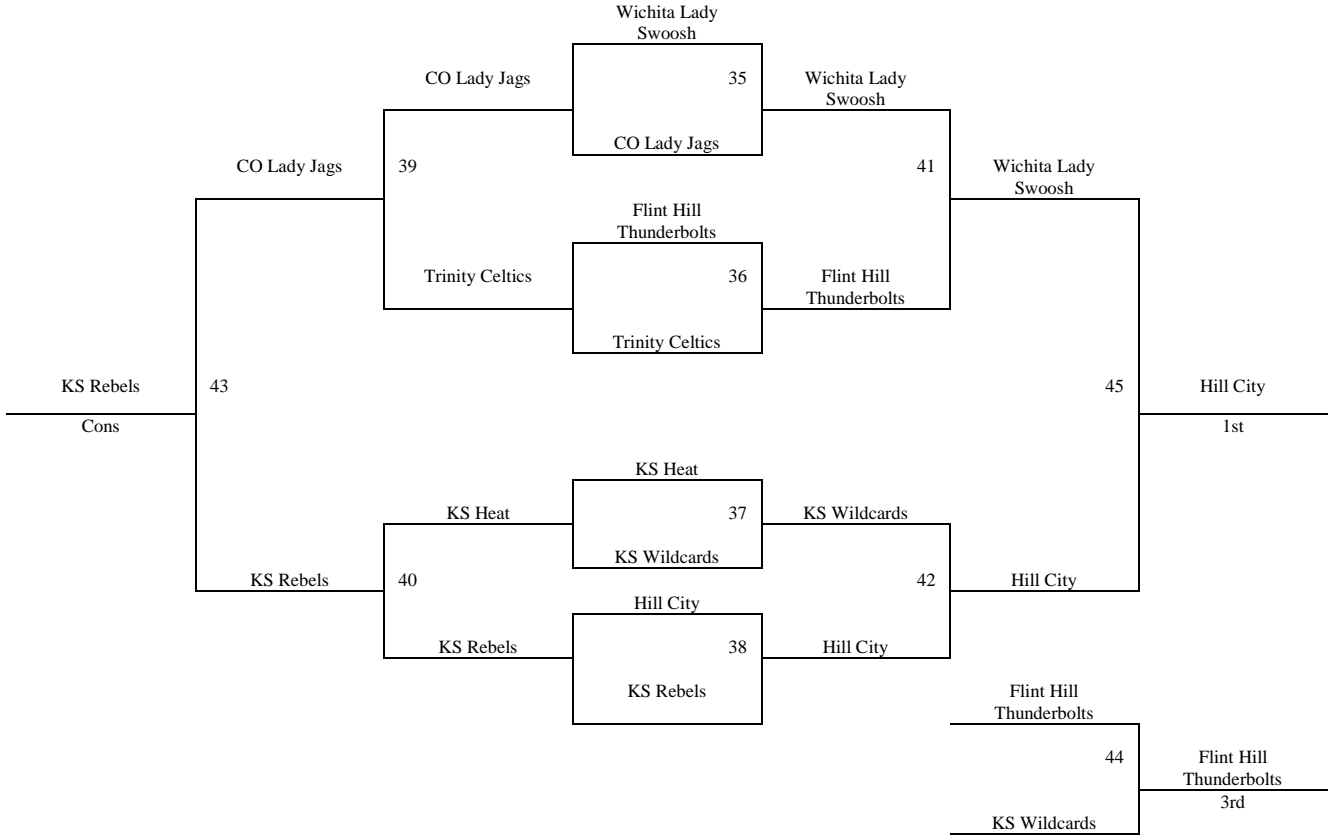
2012 Summer Kickoff
June 8-10, 2012
6th Grade Girls

Bracket A



**2012 Summer Kickoff
June 8-10, 2012
6th Grade Girls**

Bracket C



Gym Directions 2012

PLEASE ALLOW PLENTY OF TRAVEL TIME TO YOUR FIRST GAME; ROAD CONSTRUCTION MAY SLOW DOWN TRAVEL.

Below are directions to our various playing sites for 2012. Kansas is a rural state, so remember some driving time is required. Allow time when locating your game site. If you have specific questions please do not hesitate to call our offices at 316-284-0354 and do not hesitate to ask local people for directions. All directions are from I-135 North & South from Wichita to Salina. There are shorter ways if you take smaller highways.

Andover:

Andover High School: 1744 N. Andover Rd. Andover, KS 67002

From the west take 21st St. out of Wichita east into Andover-to-Andover Road. Turn right (south) for 4 blocks and you will see the high school on the east side of the road.

From the north: take I-135 south to the 29th St./K-96 exit. Go east on K-96 bypass to 21st St., turn east (left) and go to Andover Road. Turn right (south) for 4 blocks and you will see it on the east side of the road.

Andover Central High School: 603 E. Central Andover, KS 67002

From the west: take Central St. out of Wichita into Andover. Go 2 blocks east of Andover Road and the school is on the south side of the street.

From the north: take I-135 south to the 29th St./K-96 exit. Go east on K-96 bypass to 21st St., turn east (left) and go to Andover Road. Turn right (south) and go 2 miles to central. Turn left (east) for 2 blocks and you will see the school on the south side of the road.

Augusta:

Augusta High School: 2020 Ohio.

From North I-35 take Exit 11A to El Dorado on HW 254. Right after Towanda take Ohio St Exit South towards Augusta. You will see signs. HS is on East side of road.

Bel Aire:

Sunrise Christian Academy (Bel Aire, KS): 5500 E. 45th St. N, Bel Aire, KS 67220

From the North or South: Take I-135 to KS-254 exit 11A on the left to El Dorado. Take the 45th St. ramp to Hillside Ave. Turn slight onto E 45th N.

From El Dorado, Sunrise is 10-15 miles west and south of El Dorado. From 254 turn south on Exit 61, Woodlawn. South to 45th St. to Sunrise Christian Academy (underneath the water tower).

Benton: (Circle Middle School)

Circle MS: 14697 West SW 20th, Benton, KS 67017 (If map-questing, this gym is technically in BENTON)

If coming from the North on I-135: Take exit 14. Take a left on 61st ST leads to ramp for Hwy 254. Take HWY 254 to Benton exit. Turn South into town. Turn right at the first opportunity.

If coming from the South on I-135: Take exit 11A (Hwy 254). Take HWY 254 to Benton Exit. Turn South into town. Turn right at the first opportunity. Located on the far west side of Benton. Can see the school from HWY 254. New brick building.

El Dorado:

El Dorado HS/Rec. Center: 401 McCollum Rd. El Dorado, KS 67042

As you enter town on Central travel East to Main St. North on Main Street to the North edge of town. East on McCollum. If construction on McCollum, turn right one block south of McCollum. **PARK IN WEST PARKING LOT BY THE HIGH SCHOOL ENTRANCE.**

Halstead:

Halstead Middle School(2 Gyms)-Halstead High School (2 Gyms)- Same Campus

4 Gyms located in Halstead.(520 W. 6th, Halstead, KS)

Take Highway 50 exit west from I-135. Take the Halstead exit by the cemetery. This road becomes Halstead Main Street. Stay on Main until 4 way stop. Turn West on 6th St. at the 4 way stop. You will see the schools on the south side of the road.

Hesston:

Hesston HS: 200 N. Ridge Rd. Hesston, KS 67062

From I-135, Exit 40 west to Ridge Road. Turn south 4-5 blocks. High School is on east side of road.

Hesston MS: 100 N. Ridge Rd. Hesston, KS 67062

From I-135, Exit 40 west to Ridge Road. Turn south 5-6 blocks. Middle School is south of High School.

Hesston College: 325 College Dr. Hesston, KS 67062

From I-135, Exit 40 west to Ridge Road. Turn south completely through town. Turn west on Hickory to the west edge of town. Turn back to the north on last block in town. College gyms are about 4 blocks north. Use parking lot north of baseball field.

Hillsboro:

If coming from the North on I-135 take exit 60 east 23 miles to Hillsboro. Gyms are on southeast side of town.

If coming from the south on I-135 take exit 33 Highway 50 east . Then approximately 12 miles to Hillsboro exit. Take left onto 13 mile road (also known as Indigo Rd). Heading north, it is 13 miles from the Hillsboro exit to Hillsboro.

From the 4-way stop upon reaching Hillsboro, head east towards gyms on the southeast side of town.

Tabor College: 400 S. Jefferson Hillsboro, KS 67063

Tabor is located on D street

Hillsboro High School: 500 E. Grand Hillsboro, KS 67063

Hillsboro is a small town so anyone can tell you where gyms are. Tabor is located on D street and the high school is 2 blocks north of Tabor's main gym.

Hutchinson:

Hutchinson High School (Salthawk Activity Center #1 & #2) : 1401 N. Severence. Hutchinson, KS 67501

Coming from the north take Highway 61 exit 58 to Hutchinson. From south or east from I-35 take Exit 30 by the Newton hospital. Take Highway 50 west to Hutchinson. Coming from the west follow Highway 50 to Hutchinson. If your coming from the east or the west turn North on Highway 61. From Highway 61 continue until 11th Avenue. Take 11th Avenue west to Severence. Turn north 1 block.

South gym & HS 1 & 2 enter through new High School building on north side of street.

North gym: Just a little north of the Activity Center. Continue north on Severence until 14th St and gym is on the west side of the road.

Hutchinson 7th Center: 210 E. Avenue A. Hutchinson, KS 67501 Follow directions to Hutchinson then follow Highway 61 to Avenue A. Go West on Avenue A. The address is 210 E. Avenue A and will be 2 blocks shy of Main St.

Hutchinson 8th Center: 200 W. 14th Avenue Hutchinson, KS 67501. Follow directions to Hutchinson and then follow Highway 61 to 11th St. turn left (west). Go to Main St. and go north to 14th St. Turn right.

Hutch Elementary (Morgan Elementary School) 100 West 27th Avenue, Hutchinson, KS 67501 Follow directions to Hutchinson and then follow Highway 61 to E 30th Ave. continue west, turn left on N. Adams St. the school will be on the left.

Maize:

Maize Central Elementary School: 304 W Central St., Maize, KS 67101

From US 54/Kellogg head north on Maize Rd. about 8 miles. Turn west on 45th St. N. (Due to closing of Maize Rd. between 45th St. N. and 53rd St. N., drive 1 mile. Turn north onto 119th St for about ½ a mile. Turn east onto Central St., drive for about ¼ a mile. The school will be on the north side of the road, follow the school road around to the back. Entrance to the gym is on the northeast side.

From I-135 take 235 West. This exit is located on the north side of Wichita and is exit #11B. From 235 take exit 13, 96 West. This will take you towards Hutchinson. Go 8 miles on 96W and then take the Maize exit. After exiting 96 turn left under the overpass to 4 way stop and turn left at 4 way stop. You should now be heading south on Maize Road for approximately 1 mile to get to Central Ave. in Maize. Turn right and you will be at Central Elem.

Maize High School: 11600 W 45th St N. Maize, KS 67101

From US 54/Kellogg head north on Maize Rd. about 8 miles. Turn west on 45th St. and drive about 1/2 mile, the school is located on the north side of 45th St. At MHS do not park up front. You will be ticketed. Entrance is on east side of HS. Be aware of the one-way entrances to parking.

From I-135 take 235 West. This exit is located on the north side of Wichita and is exit #11B. From 235 take exit 13, 96 West. This will take you towards Hutchinson. Go 6 miles on 96W and then take the Ridge Rd. exit. After exiting 96W, turn left under the overpass, go south on Ridge Rd about 1 mile to 37th St. N. (There is a Kwik Shop located on the southeast corner of the intersection). Turn west onto 37th St., drive 2 miles to Maize Rd. Turn north onto Maize Rd. and drive 1 mile to 45th St. N. Turn west on 45th St. N. and drive about 1/2 mile, the school is located on the north side of 45th St. At MHS do not park up front. You will be ticketed. Entrance is on east side of HS. Be aware of the one-way entrances to parking.

Maize Middle School: 4600 N. Maize Rd. Maize, KS 67101

From US 54/Kellogg head north on Maize Rd. about 8 miles. Turn east on 45th St. N. The school is located on the corner of Maize Rd. and 45th St. N.

From I-135 take 235 West. Use the same directions as Maize High School. Maize Middle School is located at the corner of Maize Rd. and 45th St. N.

Maize South High School: 3701 N. Tyler, Wichita, KS 67205

I-135 North or South, take exit 11B for I-235/96. Merge onto I-235 S. Take exit 13 for 96 West toward Valley Center/Hutchinson. Keep left at the fork to continue toward KS-96 W and merge onto KS-96W. Take the Ridge Rd. exit and turn left and head South on Ridge Road. Turn right at W 37th St. N. Turn left at N. Tyler Road. School is on your right when looking south. Use first entrance on the right to enter to the High School.

Marion:

Marion Activity/Aquatic Center: 102 N. Thorpe St. – Two Courts at this facility – Marion, KS 66861

Follow instructions to Hillsboro and then go east 9 miles either on Highway 56 or D Street in Hillsboro. D Street becomes Marion's Main Street. Stay on Main St., schools are on east side of town. School is at Main and N.Thorpe

Marion Elementary School: 1400 E. Lawrence Marion, KS 66861

Follow instructions to Hillsboro and then go east 9 miles either on Highway 56 or D Street in Hillsboro. D Street becomes Marion's Main Street. Stay on Main St., schools are on east side of town. Elementary school is east of High School 6-8 blocks, turn left on Coble from Main, turn right on Lawrence or Denver-gym is on north side of school complex.

Newton:

Bethel College: 300 E 27th St Newton, KS 67114

Exit 34 south on Main 2-3 blocks. School on east side of road.

Newton HS 900 W. 12th Newton, KS 67114

Exit 34 south on Main to 12th St. West on 12th high school on north side of road. Use Boyd Avenue to west of high school to get to the north entrance of the school. Park in lot Northwest of the school. Use North entrance.

Lindley Hall behind Santa Fe Middle School 130 W. Broadway Newton, KS 67114

Exit 31 from the South and Exit 31 from the North, use roundabout, head west on Broadway. Cross Main Street 1 block. Santa Fe MS is on north side of road. Turn north on Poplar.

Chisholm Middle School: 900 E. 1st Street Newton, KS 67114

Exit 31 from North or South. From North exit, use roundabout and continue south on access road next to highway. Come to second roundabout, head west on 1st street, Chisholm will be on your right. From South exit, use roundabout and head west on 1st Street, Chisholm will be on your right.

Nickerson:

Nickerson High School 305 S. Nickerson

Follow directions to Hutchinson High School then go west on 11th to Main. Turn south on Main to 5th St. (Highway 96) then go west to Nickerson. In Nickerson, turn left at stoplight. Turn right at north edge of school. Gyms are behind the school.

Towanda:

Same exits as El Dorado, Towanda is 5-6 miles west of El Dorado just off of 254. From 135 on 254 heading towards El Dorado, take River Valley Rd to Towanda and East thru town.

Circle HS: 905 Main Street Towanda, KS 67144

From El Dorado to Towanda take 254 West to Ohio St Exit. Look for Towanda sign, take right on to Main St and head West to school. HS on South side of road. A little tricky exit here.

Wichita:

Bishop Carroll High School: 8101 W. Central Avenue. Wichita, KS 67212

From I-135 take I-235 West-Exit #11B. Stay on 235 to Central St. exit-follow signs to Central-turn west on Central. BCHS is approximately 2 miles on the south side of the road Enter gyms on west side of school.

Farha Center: 3405 S. Meridian Wichita, KS 67217

From US 54/ Kellogg travel south on I-235 to the S. Meridian exit, then turn North on S. Meridian to YMCA entrance, turn West, follow the long winding road to the Farha Center. (Farha Center is located to the West of the YMCA center, they are two different buildings)

Campus High School 2100 W. 55th St. South. Wichita, KS 67217

I-135 North or South to 47th St South Exit. Go West on 47th Street 2 miles to South Meridian. Go South on Meridian 1 mile. East on 55th Street South to gym parking lot.

Haysville Middle School: 900 W Grand Avenue. Haysville, KS 67060

I-135 North or South to 47th Street South exit, west on 47th Street 2 miles to South Meridian. South on Meridian 3 miles. East on Grand Avenue (71st Street South) ½ mile. Haysville MS is on the north side of the street.

Haysville West Middle School: 1956 W. Grand Ave. Haysville, KS 67060

I-35 North or South to the Haysville Exit, West on 71st St. (Grand Ave.) approximately 4 miles past S. Meridian Avenue, Haysville West Middle School will be on the North side.

I-135 South continue on to **I-35** to the Haysville Exit, West on 71st St. (Grand Ave.) approximately 4 miles past S. Meridian Avenue. Haysville West Middle School will be on the North side.

Kapaun Mt. Carmel High School: 8506 East Central Avenue, Wichita, KS 67206

If coming from the North on I-135 Take exit 10 to merge onto KS-96 E, take the Rock Rd exit, turn right onto N Rock Rd, Drive North until Central, turn left and head east on Central. School will be on the North (left) side of the road.

If coming from the South on I-35 take exit 50 to merge onto US-400 E/ US-54 E/E Kellogg Ave., turn left onto S. Webb Rd., turn left onto E. Central Ave., the school will be on the right.

Wichita Independent HS: 8317 East Douglas Ave. Wichita, KS 67207

From the North: Heading south on I-135 take exit 6A to merge onto US-400 E/US-54 E/E Kellogg Ave toward Kellogg Ave., take the exit toward Towne East Drive/ Armour/ Rock, merge onto E Kellogg St, turn left onto S. Rock Rd., turn right onto E Douglass Ave.

From the South: Heading north on I-35 take exit 50 to merge onto US-400 W/US-54 W/E Kellogg Ave. toward Wichita, exit onto E. Kellogg St., turn right onto S. Rock Rd., turn right onto E. Douglas Ave.

Wichita Trinity Academy HS: 12345 E. 21st St. N. Wichita, KS 67206

From the North: Heading South on I-135 merge onto KS-96 E. via exit 10. Take the 21st St. exit, turn left onto E. 21st St. N. Look for school on the south side of the street.

From the South: Heading North on I-35 take exit 53 toward KS-96/Wichita, merge onto KS-96W. Take the 21st St. exit, turn right onto E. 21st St N. Look for school on the south side of the street.