

2010 Summer Kickoff
June 11-13, 2010
3rd-4th Grade Boys

Pool A	W	L	Pool B	W	L	Pool C	W	L
1. Wichita Kings	III		5. KS WCS	I	II	9. Tulsa Nets - DNP		III
2. Emporia Jr. Spartans	I	II	6. KS Baby Crunch	II	I	10. NE Cornhusker Shooting Stars	I	II
3. MO Liberty Magic	II	I	7. All IA Attack	III		11. KC Heroes	II	I
4. Team ICT Elite		III	8. MoKan Speice - DNP		III	12. OK Athletes First	III	

Pool D	W	L	Pool E	W	L	Pool F	W	L
21. Emporia- Stewart		III	26. KS Lightning	III		25. KC Premiere	II	I
22. Wichita Hoopers	III		27. Newton Railers	I	II	30. KS BGC Heat	I	II
23. Andover Argonauts	II	I	28. Wichita Raiders		III	31. KS Osage Co. Stars	III	
24. Ark City Bulldogs	I	II	29. KS Team ICT	II	I	32. Wichita Lions		III

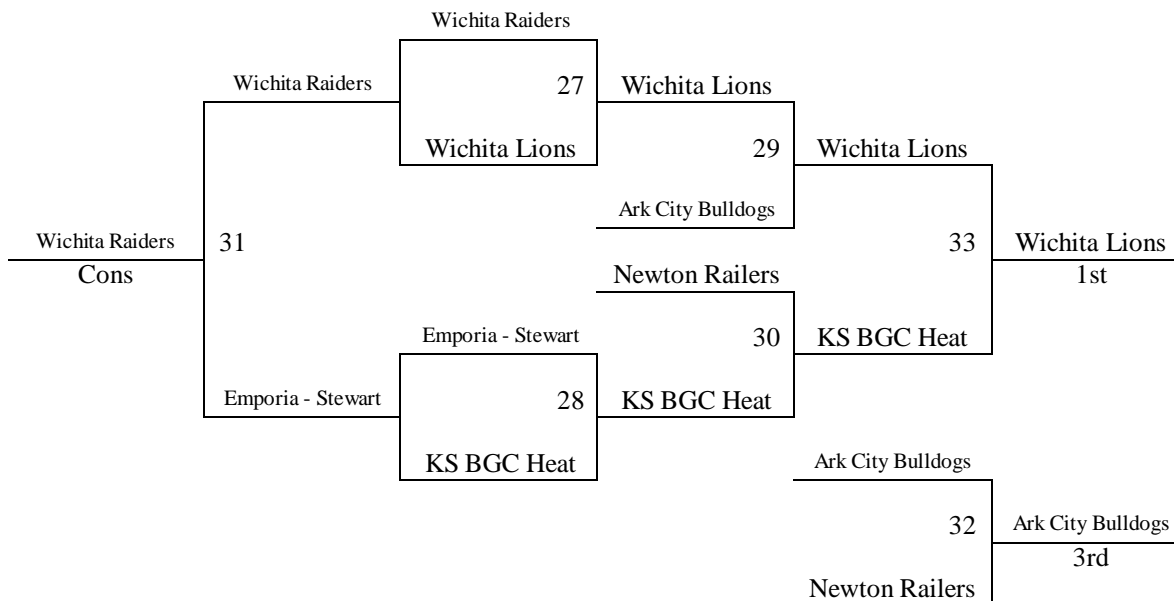
All Games played at Hesston High School and Hesston College
Teams in pools A-C to Bracket A.
The top 2 teams in pools D-F to Bracket B. Others to Bracket C.

Friday	Hesston College 1	Hesston College 2	Hesston HS 2
12:00			
1:05			
2:10			
3:15			
4:20	28-29	26-27	21-22
5:25	1-2	5-6	23-24
6:30	26-28	25-30	31-32
7:35	7-10	7-8 - Open	21-23
8:40	11-12	26-29	22-24
9:45			
Saturday	Hesston College 1	Hesston College 2	Hesston HS 2
8:00	3-4	Open	25-31
9:05	5-7	6-8 - Open	30-32
10:10	1-3	2-4	27-29
11:15	5-11	21-24	25-32
12:20	10-12	6-7	27-28
1:25	5-8 - Open	22-23	30-31
2:30	1-4	Open	6-12
3:35	2-3	Open	10-11
4:40	Open	Open	Open
5:45	G8	G9	G10
6:50	G27	G28	G11
7:55	G1	G12	G2
9:00	G13	G14	G15
Sunday	Hesston College 1	Hesston College 2	Hesston HS 2
8:00	G3	G29	G30
9:05	G4	G20	G21
10:10	G5	G22	G23
11:15	G31	G16	G17
12:20	G6	G24	G25
1:25	G7	G32	G33
2:30	G19	G26	G18
3:35			
4:40			
5:45			
6:50			

Hesston College 1 and 2 = Hesston College courts 1 and 2
Hesston HS 2 = Hesston High School Aux. Gym

**2010 Summer Kickoff
June 11-13, 2010
3rd/4th Grade Boys**

Bracket C



**2010 Summer Kickoff
June 11-13, 2010
3rd-4th Grade Girls**

Pool A	W	L	Pool B	W	L	Pool C	W	L
1. Ponca City Pioneers	I	II	5. Wichita Bullets	I	II	9. Wichita Defenders		III
2. KS Xpress	II	I	6. OK Twisters	II	I	10. Hutch Tigers	II	I
3. OK SCU Hoops	III		7. Tulsa Lady Warriors	III		11. OK Select	III	
4. Flint Hills Thunderbolts		III	8. KC Les Chats - DNP		III	12. Central MO Swoosh	I	II

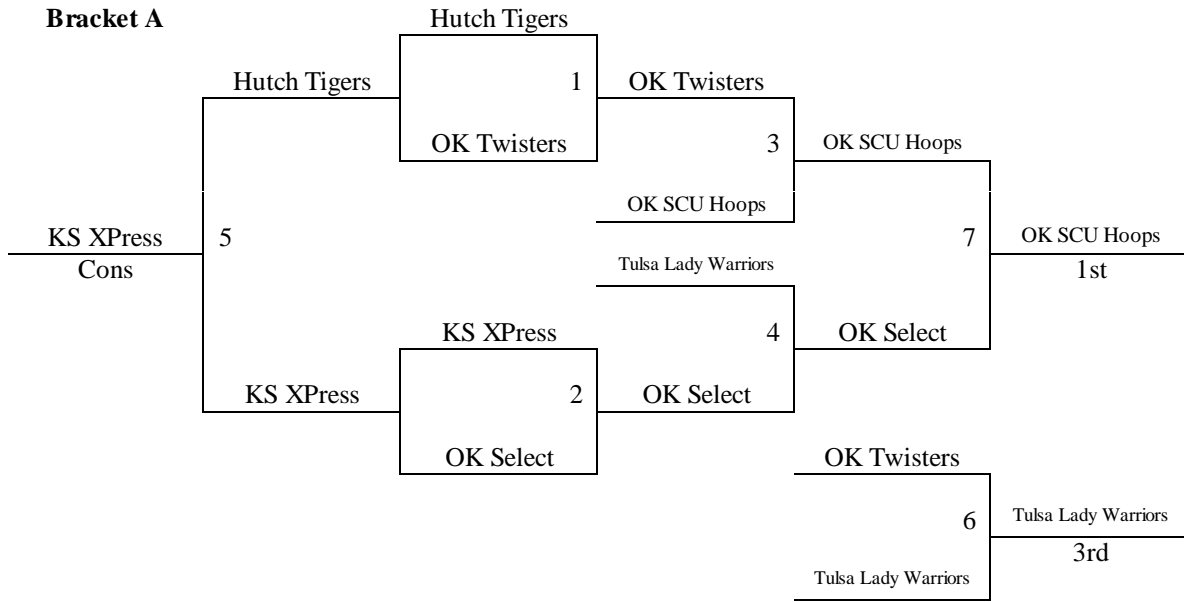
Pool D	W	L	Pool E	W	L	Pool F	W	L
13. Newton Railers – Bartel		III	17. Newton Railers – Gile	III		21. Andover Wildcats	I	II
14. Wichita Shamrocks	II	I	18. Mac Ice		III	22. KS Elite		III
15. McPherson Lady Pups	I	II	19. St. John Tigers	I	II	23. KS Jr. Dribblers	II	I
16. CO Falcon Hoops	III		20. AR Lady Scappers	II	I	24. SCU OK Air Hoops	III	

All Games played at Halstead Middle School and Hesston Middle School
Teams in pools A-C to Bracket A. Others to Bracket B
The top 2 teams in pools D-F to Bracket B. Others to Bracket C.

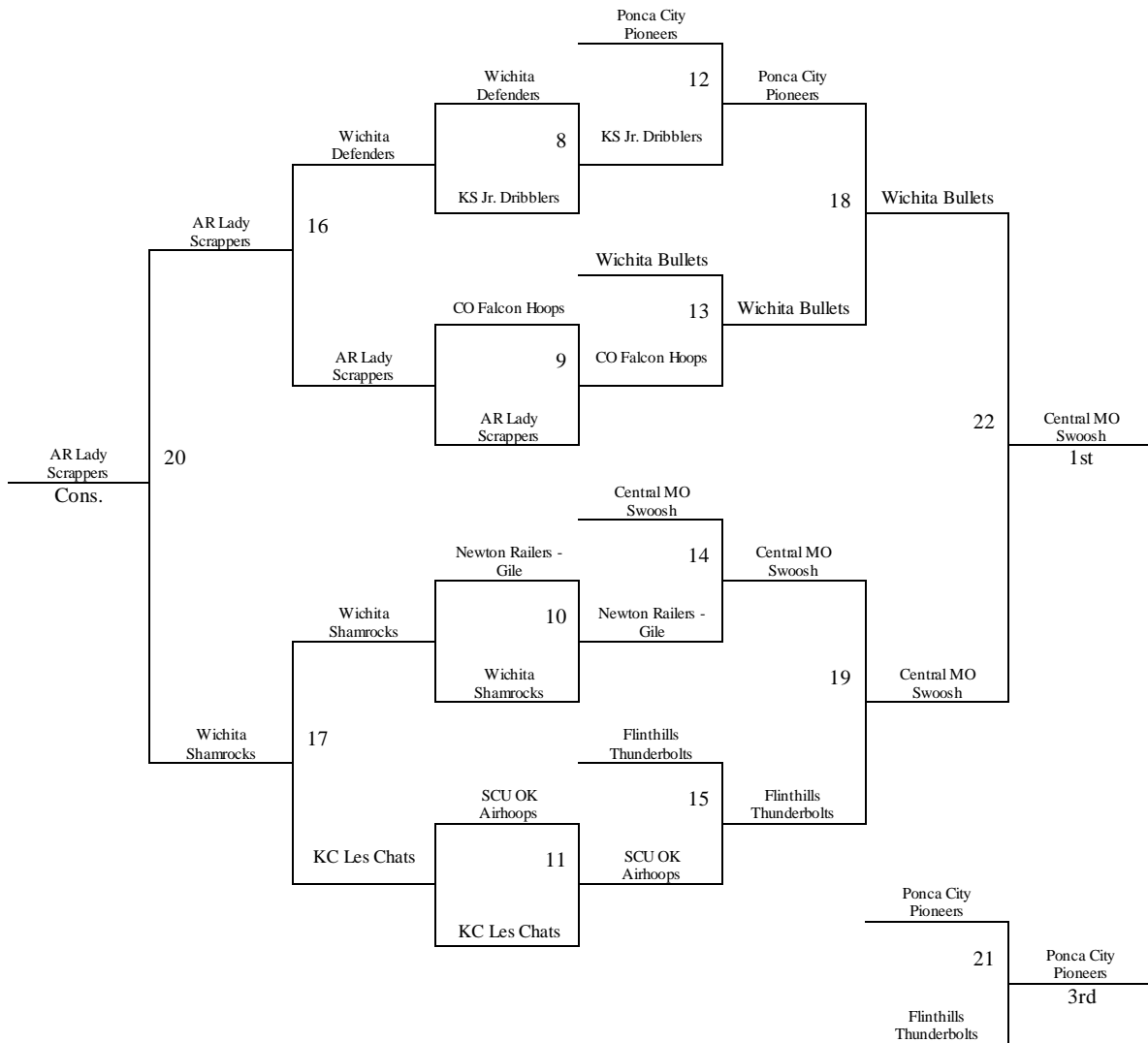
Friday	Halstead MS 1	Halstead MS 2	Hesston MS	Halstead HS 1	Halstead HS 2
4:20	23-24	21-22	17-18		
5:25	-	3-4	19-20		
6:30	-	1-2	13-14		
7:35	-	5-6	15-16		
8:40	-	7-13	9-10		
9:45	-	-	-		
Saturday	Halstead MS 1	Halstead MS 2	Hesston MS	Halstead HS 1	Halstead HS 2
8:00	-	21-23	11-12		
9:05	-	22-24	5-7		
10:10	-	1-3	6-12		
11:15	-	2-4	9-11		
12:20	-	21-24	10-12		
1:25	-	22-23	17-19		
2:30	1-4	2-3	18-20		
3:35	13-15	14-16	5-17		
4:40	9-12	10-11	6-7		
5:45	13-16	14-15	17-20		
6:50	Open	Open	18-19		
7:55	G8	G27	G26		
9:00	G10	G11	G9		
Sunday	Halstead MS 1	Halstead MS 2	Hesston MS	Halstead HS 1	Halstead HS 2
8:00	G12	G13	G16	-	-
9:05	G14	G15	G17	-	-
10:10	G1	G2	G28	-	-
11:15	G18	G19	G29	-	-
12:20	G3	G4	G20	-	-
1:25	G5	G23	G30	-	-
2:30	G22	G24	G31	-	-
3:35	G21	G25	G32	G7	G6
4:40					
5:45					
6:50					

Halstead MS 1 and 2 = Halstead Middle School Courts 1 and 2
Halstead HS 1 and 2 = Halstead High School Courts 1 and 2
Hesston MS = Hesston Middle School


Bracket A



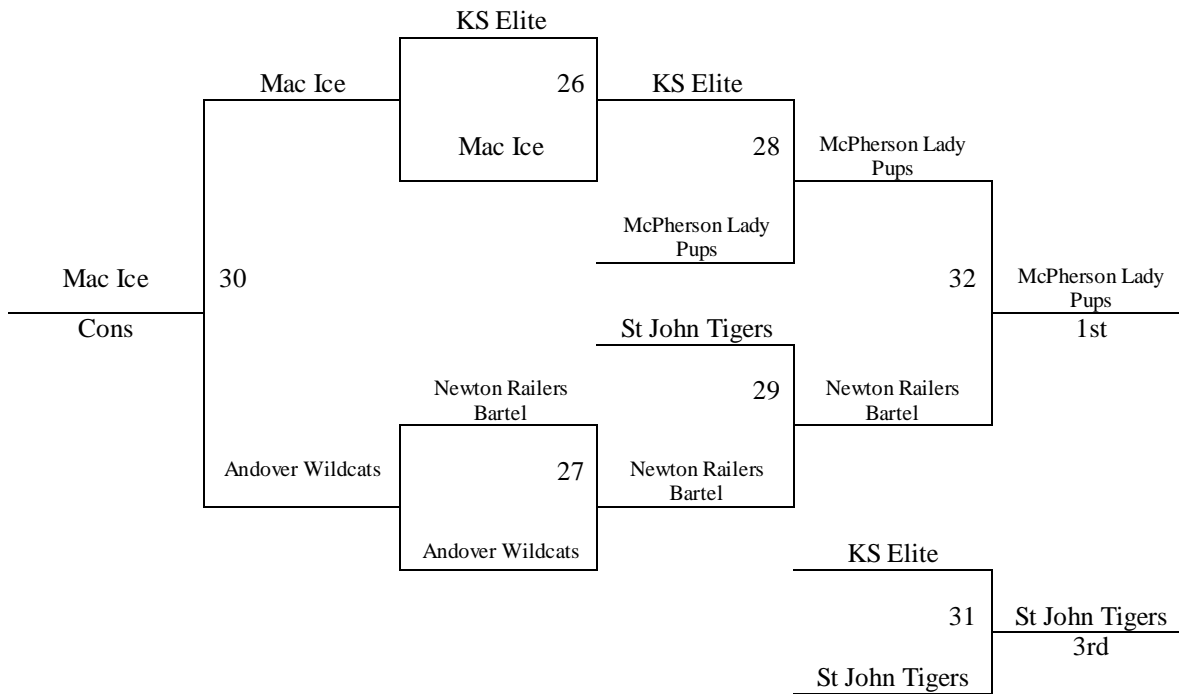
Bracket B



2010 Summer Kickoff
June 11-13, 2010
 3rd-4th Grade Girls
Bracket B – Consolation Bracket



Bracket C



Gym Directions 2010

PLEASE ALLOW PLENTY OF TRAVEL TIME TO YOUR FIRST GAME; ROAD CONSTRUCTION MAY SLOW DOWN TRAVEL.

Below are directions to our various playing sites for 2010. Kansas is a rural state, so remember some driving time is required. Allow time when locating your game site. If you have specific questions please do not hesitate to call our offices at 316-284-0354 and do not hesitate to ask local people for directions. All directions are from I-135 North & South from Wichita to Salina. There are shorter ways if you take smaller highways.

Andover:

Andover High School: 1744 N. Andover Rd. Andover, KS 67002

From the west take 21st St. out of Wichita east into Andover-to-Andover Road. Turn right (south) for 4 blocks and you will see the high school on the east side of the road.

From the north: take I-135 south to the 29th St./K-96 exit. Go east on K-96 bypass to 21st St., turn east (left) and go to Andover Road. Turn right (south) for 4 blocks and you will see it on the east side of the road.

Andover Central High School: 603 E. Central Andover, KS 67002

From the west: take Central St. out of Wichita into Andover. Go 2 blocks east of Andover Road and the school is on the south side of the street.

From the north: take I-135 south to the 29th St./K-96 exit. Go east on K-96 bypass to 21st St., turn east (left) and go to Andover Road. Turn right (south) and go 2 miles to central. Turn left (east) for 2 blocks and you will see the school on the south side of the road.

Augusta:

Augusta Middle School: 1001 State St. Augusta, KS 67010

From the west take 54 Highway into Augusta to State Street, turn left (north) for 2 blocks and you will see the school. Middle School gym entrance is on Clark St (south side).

Coming from the South take Kellogg exit from I35 (not turnpike). Go East 15 miles to Augusta on HW 54. Turn left on Osage street.(right before bridge) Then immediately right onto Main St. On Main look for Ohio St and turn north onto Ohio. The HS is on the East side of the road.

From KS Turnpike (I-35) take the El Dorado exit #71 and take 254 East towards Wichita, Towanda. Take the Ohio St exit South to Augusta.

Park on South side of school near FB stadium.

BEL AIRE:

Sunrise Christian Academy (Bel Aire, KS): 5500 E. 45th St. N, Bel Aire, KS 67220

From the North or South: Take I-135 to KS-254 exit 11A on the left to El Dorado. Take the 45th St. ramp to Hillside Ave. Turn slight onto E 45th N.

From El Dorado, Sunrise is 10-15 miles west and south of El Dorado. From 254 turn south on Exit 61, Woodlawn. South to 45th St. to Sunrise Christian Academy (underneath the water tower).

BENTON: (Circle Middle School)

Circle MS: 375 West SW 20th, Benton, KS 67017 (If map-questing, this gym is technically in BENTON)

If coming from the North on I-135: Take exit 14. Take a left on 61st ST leads to ramp for Hwy 254. Take HWY 254 to Benton exit. Turn South into town. Turn right at the first opportunity.

If coming from the South on I-135: Take exit 11A (Hwy 254). Take HWY 254 to Benton Exit. Turn South into town. Turn right at the first opportunity. Located on the far west side of Benton. Can see the school from HWY 254. New brick building.

CLEARWATER:

Clearwater High School: 1201 East Ross Avenue (off of 103 St south), Clearwater KS 67026

Coming from the South on I-135: Take exit **33** which is a few miles south of Wichita. Head west on 119th Street South also known as Hwy 53. Come to stop sign and take a right (heading north) onto Old Hwy 81 or Broadway Rd appx 2 miles. Then take a left on 103rd St South (Clearwater Rd) and head west approx. 9 miles and school will be on your left, the south side of the road.

Coming from the North on I-135. Continue through Wichita and take exit **39** onto Mead Dr. From there head west onto East 71st Street South. Take a left on Old 81 Hwy and head south until you reach 103rd street South and take a right to continue west until reaching the gym on the southside of the road.

El Dorado:

El Dorado HS/Rec. Center: 401 McCollum Rd. El Dorado, KS 67042

As you enter town on Central travel East to Main St. North on Main Street to the North edge of town. East on McCollum. If construction on McCollum, turn right one block south of McCollum. **PARK IN WEST PARKING LOT BY THE HIGH SCHOOL ENTRANCE.**

Butler County Community College: 901 South Haverhill Road. El Dorado KS 67042

As you enter town East on Central, take a right on Haverhill Road to head south. College will be on your right.

Halstead:

Halstead Middle School(2 Gyms)-Halstead High School (2 Gyms)- Same Campus 521 W. 6th, Halstead, KS 67056

4 Gyms located in Halstead.

Take Highway 50 exit west from I-135. Take the Halstead exit by the cemetery. This road becomes Halstead Main Street. Stay on Main until 4 way stop. Turn West on 6th St. at the 4 way stop. You will see the schools on the south side of the road.

Hesston:

Hesston HS: 200 N. Ridge Rd. Hesston, KS 67062

From I-135, Exit 40 west to Ridge Road. Turn south 4-5 blocks. High School is on east side of road.

Hesston MS: 100 N. Ridge Rd. Hesston, KS 67062

From I-135, Exit 40 west to Ridge Road. Turn south 5-6 blocks. Middle School is south of High School.

Hesston College: 325 College Dr. Hesston, KS 67062

From I-135, Exit 40 west to Ridge Road. Turn south completely through town. Turn west on Hickory to the west edge of town. Turn back to the north on last block in town. College gyms are about 4 blocks north. Use parking lot north of baseball field.

Hillsboro:

If coming from the North on I-135 take exit 60 east 23 miles to Hillsboro. Gyms are on southeast side of town.

If coming from the south on I-135 take exit 33 Highway 50 east . Then approximately 12 miles to Hillsboro exit. Take left onto 13 mile road (also known as Indigo Rd). Heading north, it is 13 miles from the Hillsboro exit to Hillsboro. From the 4-way stop upon reaching Hillsboro, head east towards gyms on the southeast side of town.

Tabor College: 400 S. Jefferson Hillsboro, KS 67063

Tabor is located on D street

Hillsboro High School: 500 E. Grand Hillsboro, KS 67063

Hillsboro is a small town so anyone can tell you where gyms are. Tabor is located on D street and the high school is 2 blocks north of Tabor's main gym.

Hutchinson:

Hutchinson High School: 1401 N. Severence. Hutchinson, KS 67501 Coming from the north take Highway 61 exit 58 to Hutchinson. From south or east from I-35 take Exit 30 by the hospital. Take Highway 50 west to Hutchinson. Coming from the west follow Highway 50 to Hutchinson. If your coming from the east or the west turn North on Highway 61. From Highway 61 continue until 11th Avenue. Take 11th Avenue west to Severence. Turn north 1 block.

South gym & HS 1 & 2 enter through new High School building on north side of street.

North gym: Just a little north of the Activity Center. Continue north on Severence until 14th St and gym is on the west side of the road.

Hutchinson 7th Center: 210 E. Avenue A. Hutchinson, KS 67501 Follow directions to Hutchinson then follow Highway 61 to Avenue A. Go West on Avenue A. The address is 210 E. Avenue A and will be 2 blocks shy of Main St.

Hutchinson 8th Center: 200 W. 14th Avenue Hutchinson, KS 67501. Follow directions to Hutchinson and then follow Highway 61 to 11th St. turn left (west). Go to Main St. and go north to 14th St. Turn right.

Nickerson: 2 gyms located at Nickerson HS: **305 S. Nickerson Street. Nickerson, KS 67561**

Follow directions to Hutchinson High School then go west on 11th to Main. Turn south on Main to 5th St. (Highway 96) then go west to Nickerson. In Nickerson, turn left at stoplight. Turn right at north edge of school. Gyms are behind school.

Lindsborg:

From the north-take I-135 south to exit 78 follow Highway 4 for 4 miles SW into Lindsborg; both exits will lead you to North Harrison in Lindsborg. From the south, take exit 72 then turn West on Smokey Valley Rd. Then take a right on 14th Avenue which leads to the east side of town. From there, either turn on Lincoln to get to the HS or turn on Swenson to get to the College.

Bethany College: 535ish N. Kansas. Lindsborg, KS 67456 Is in the northeast part of Lindsborg, turn west on Swenson-3 blocks to Bethany College-gyms are to the north. Park in 1st parking lot.

Smoky Valley High School/Middle School: 401 N. Cedar, Lindsborg 67456 Is on west side of town, turn west on Lincoln through town to Cedar, north on Cedar about 4 blocks, school is on west side of street.

Maize:

Maize High School: 11600 W 45th St N. Maize, KS 67101

From I-135 take 235 West. This exit is located on the north side of Wichita and is exit #11B. From 235 take exit 13, 96 West. This will take you towards Hutchinson. Go 8 miles on 96W and then take the Maize exit. After exiting 96 turn left under the overpass to 4 way stop and turn left at 4 way stop. You should now be heading south on Maize Road. Turn right at 45th Street North to get to MHS HS gym is about ½ mile west of Maize Road. At MHS do not park up front. You will be ticketed. Entrance is on east side of HS. Be aware of the one-way entrances to parking.

Maize Middle School: 4600 N. Maize Rd. Maize, KS 67101

Follow directions to Maize then go south on Maize Road for one mile, school is on the east side of the street.

Maize South Middle School: 3701 N. Tyler , Wichita, KS 67205

I-135 North or South, take exit 11B for I-235/96. Merge onto I-235 S. Take exit 13 for 96 West toward Valley Center/Hutchinson. Keep left at the fork to continue toward KS-96 W and merge onto KS-96W. Take the Ridge Rd. exit and turn left and head South on Ridge Road. Turn right at W 37th St. N. Turn left at N. Tyler Road. School is on your right when looking south. Use Middle School entrance to get to Middle School gyms.

Maize South High School: 3701 N. Tyler, Wichita, KS 67205

Same campus as Maize South Middle School. Use High School entrance to get to High School gym.

Maize Central Elementary: 304 W Central St. Maize, KS 67101

From US 54/Kellogg head north on Maize Rd. about 8 miles. Turn west onto Central Ave. in MAIZE (This will be the second Central Ave. which is 2 miles past Central Ave. Wichita).

From I-135 take 235 West. This exit is located on the north side of Wichita and is exit #11B. From 235 take exit 13, 96 West. This will take you towards Hutchinson. Go 8 miles on 96W and then take the Maize exit. After exiting 96 turn left under the overpass to 4 way stop and turn left at 4 way stop. You should now be heading south on Maize Road for approximately 1 mile to get to Central Ave. in Maize. Turn right and you will be at Central Elem.

Marion:

Marion Activity/Aquatic Center: 102 N. Thorpe St. – Two Courts at this facility – Marion, KS 66861

Follow instructions to Hillsboro and then go east 9 miles either on Highway 56 or D Street in Hillsboro. D Street becomes Marion's Main Street. Stay on Main St., schools are on east side of town. School is at Main and N.Thorpe

Marion Elementary School: 1400 E. Lawrence Marion, KS 66861

follow instructions to Hillsboro and then go east 9 miles either on Highway 56 or D Street in Hillsboro. D Street becomes Marion's Main Street. Stay on Main St., schools are on east side of town. Elementary school is east of High School 6-8 blocks, turn left on Coble from Main, turn right on Lawrence or Denver-gym is on north side of school complex.

Newton:

3 gyms located in Newton. 1 at Bethel College, 1 at Newton HS, 1 at Lindley Hall.

Use the following exits off I-135 for the listed gyms: Exit 32 Lindley Hall. Exit 34 Bethel, Newton HS.

Bethel College: 300 E 27th St Newton, KS 67114

Exit 34 south on Main 2-3 blocks. School on east side of road.

Newton HS 900 W. 12th Newton, KS 67114

Exit 34 south on Main to 12th St. West on 12th high school on north side of road. Avoid construction in parking lot and use Boyd Avenue to west of high school to get to the north entrance of the school. Park in lot Northwest of the school. Use North entrance.

Lindley Hall behind Santa Fe Middle School 130 W. Broadway Newton, KS 67114

Exit 31 from the South and Exit 31 from the North, use roundabout, head west on Broadway. Cross Main Street 1 block. Santa Fe MS is on north side of road. Turn north on Poplar.

Chisholm Middle School: 900 E. 1st Street Newton, KS 67114

Exit 31 from North or South. From North exit, use roundabout and continue south on access road next to highway. Come to second roundabout, head west on 1st street, Chisholm will be on your right. From South exit, use roundabout and head west on 1st Street, Chisholm will be on your right.

Towanda:

Same exits as El Dorado, Towanda is 5-6 miles west of El Dorado just off of 254. From 135 on 254 heading towards El Dorado, take River Valley Rd to Towanda and East thru town.

Circle HS: 905 Main Street Towanda, KS 67144

From El Dorado to Towanda take 254 West to Ohio St Exit. Look for Towanda sign, take right on to Main St and head West to school. HS on South side of road. A little tricky exit here.

Valley Center: There are 4 gyms being used in Valley Center. 2 at Valley Center Middle School (**737 N. Meridian Avenue**) and 2 at Valley Center High School (**800 N. Meridian Avenue**). **Valley Center, KS 67147**

For all gyms use exit #17 from I-135. Go west 2 miles, at 4 way stop at Meridian turn north. Valley Center Middle School is on the left and Valley Center High School is on the right 2-3 blocks.

Wichita:

Bishop Carroll High School: 8101 W. Central Avenue. Wichita, KS 67212

From I-135 take I-235 West-Exit #11B. Stay on 235 to Central St. exit-follow signs to Central-turn west on Central. BCHS is approximately 2 miles on the south side of the road Enter gyms on west side of school.

Farha Center: 3405 S. Meridian Wichita, KS 67217

From US 54/ Kellogg travel south on I-235 to the S. Meridian exit, then turn North on S. Meridian to YMCA entrance, turn West, follow the long winding road to the Farha Center. (Farha Center is located to the West of the YMCA center, they are two different buildings)

Campus High School 2100 W. 55th St. South. Wichita, KS 67217

I-135 North or South to 47th St South Exit. Go West on 47th Street 2 miles to South Meridian. Go South on Meridian 1 mile. East on 55th Street South to gym parking lot.

Haysville Middle School: 900 W Grand Avenue. Haysville, KS 67060

I-135 North or South to 47th Street South exit, west on 47th Street 2 miles to South Meridian. South on Meridian 3 miles. East on Grand Avenue (71st Street South) ½ mile. Haysville MS is on the north side of the street.

Haysville West Middle School: 1956 W. Grand Ave. Haysville, KS 67060

I-35 North or South to the Haysville Exit, West on 71st St. (Grand Ave.) approximately 4 miles past S. Meridian Avenue, Haysville West Middle School will be on the North side.

I-135 South continue on to I-35 to the Haysville Exit, West on 71st St. (Grand Ave.) approximately 4 miles past S. Meridian Avenue. Haysville West Middle School will be on the North side.

Wichita East High School: 2301 E. Douglas Avenue. Wichita, KS 67211

From the South: Heading North on I-135 take 2nd street exit- Exit 6B- toward 1st St. Turn Right onto E 1st St. North. Turn Right onto No. Ash St. Turn left onto E Douglas Ave.

From the North: Heading South Take the 2nd street exit- Exit 6C- toward 1st St. Turn Left onto E. 1st St. N. turn Right onto North. Ash St. turn Left onto E Douglas Ave.

Wichita State University: Off of 21st Street and Hillside, Wichita KS 67620

From either North or South on I-135; take Exit 9 for 21st Street. Head east on 21st and then take a right on Hillside heading south. Gym and campus will be on your left and turn into the large parking area to access gym.